



# MORGAN AND MORECAMBE OFFSHORE WIND FARMS: TRANSMISSION ASSETS

## Outline Ecological Management Plan



September 2024  
Rev: F01

MOR001-FLO-CON-ENV-PLN-0057  
MRCNS-J3303-RPS-10075

PINS Reference: EN020028  
APFP Regulations: 5(2)(a)  
Document reference: J6

Document status					
Version	Purpose of document	Approved by	Date	Approved by	Date
F01	For issue	AS	September 2024	IM	September 2024

The report has been prepared for the exclusive use and benefit of the Applicants and solely for the purpose for which it is provided. Unless otherwise agreed in writing by RPS Group Plc, any of its subsidiaries, or a related entity (collectively 'RPS') no part of this report should be reproduced, distributed or communicated to any third party. RPS does not accept any liability if this report is used for an alternative purpose from which it is intended, nor to any third party in respect of this report. The report does not account for any changes relating to the subject matter of the report, or any legislative or regulatory changes that have occurred since the report was produced and that may affect the report.

The report has been prepared using the information provided to RPS by its client, or others on behalf of its client. To the fullest extent permitted by law, RPS shall not be liable for any loss or damage suffered by the client arising from fraud, misrepresentation, withholding of information material relevant to the report or required by RPS, or other default relating to such information, whether on the client's part or that of the other information sources, unless such fraud, misrepresentation, withholding or such other default is evident to RPS without further enquiry. It is expressly stated that no independent verification of any documents or information supplied by the client or others on behalf of the client has been made. The report shall be used for general information only.

**Prepared by:**

**RPS**

**Prepared for:**

**Morgan Offshore Wind Limited,  
Morecambe Offshore Windfarm Ltd**

# Contents

<b>1</b>	<b>OUTLINE ECOLOGICAL MANAGEMENT PLAN</b>	<b>1</b>
1.1	Background	1
1.1.1	Introduction	1
1.1.2	Project overview	1
1.1.3	Purpose of the OEMP	2
1.1.4	Structure of this document	2
1.2	Implementation	3
1.3	Overview of environmental mitigation areas	5
1.3.2	Scope of this OEMP	14
1.3.3	Relevant guidance	18
1.4	Roles and responsibilities	18
1.4.1	Overview	18
1.4.2	Ecological clerk of works	18
1.5	Pre-construction mitigation measures	19
1.5.1	Introduction	19
1.5.2	Habitats	23
1.5.3	Protected or otherwise notable species	24
1.6	Construction mitigation measures	35
1.6.1	Introduction	35
1.6.2	Construction mitigation measures	35
1.6.3	Habitat mitigation measures	35
1.6.4	Protected or otherwise notable species	36
1.7	Post-construction mitigation measures	41
1.7.1	Introduction	41
1.7.2	Habitats	41
1.7.3	Protected or otherwise notable species	42
1.8	Long term management	42
1.8.1	Introduction	42
1.8.2	Habitats	43
1.8.3	Protected or otherwise notable species	43
1.9	Monitoring and reporting	43
1.9.1	Overview	43
1.9.2	Monitoring	43
1.9.3	Reporting	44
1.10	Further opportunities for enhancement	45
1.11	References	46

## Tables

Table 1.1:	Commitments relevant to this OEMP	15
Table 1.2:	Indicative pre-construction surveys	21

## Figures

Figure 1.1:	Overview of Onshore Order Limits and mitigation areas	7
Figure 1.2:	Permanent mitigation area at Fairhaven Saltmarsh	8
Figure 1.3:	Temporary construction mitigation area at Lytham Moss	9
Figure 1.4:	Pond creation at Moss Side	10
Figure 1.5:	Pond creation at the Morgan onshore substation	11

---

Figure 1.6: Permanent mitigation area south of Newton-with Scales .....	12
Figure 1.7: Temporary construction mitigation area at Lea Marsh .....	13

## Appendices

<b>APPENDIX A : INDICTIVE TIMETABLE AND APPORTIONMENT .....</b>	<b>48</b>
<b>APPENDIX B : MITIGATION AREA SUMMARY TABLE .....</b>	<b>50</b>
<b>APPENDIX C : BREEDING BIRD PROTECTION PLAN .....</b>	<b>55</b>
<b>APPENDIX D : SUMMARY OF LEGISLATION.....</b>	<b>59</b>



## Glossary

Term	Meaning
400 kV grid connection cable corridor	The corridor within which the 400 kV grid connection cables will be located.
400 kV grid connection cables	Cables that will connect the proposed onshore substations to the existing National Grid Penwortham substation.
Applicants	Morgan Offshore Wind Limited (Morgan OWL) and Morecambe Offshore Windfarm Ltd (Morecambe OWL).
Biodiversity benefit	<p>An approach to development that leaves biodiversity in a better state than before. Where a development has an impact on biodiversity, developers are encouraged to provide an increase in appropriate natural habitat and ecological features over and above that being affected.</p> <p>For the Transmission Assets, biodiversity benefit will be delivered within identified biodiversity benefit areas within the Onshore Order Limits.</p>
Code of Construction Practice	A document detailing the overarching principles of construction, contractor protocols, construction-related environmental management measures, pollution prevention measures, the selection of appropriate construction techniques and monitoring processes.
Commitment	This term is used interchangeably with mitigation and enhancement measures. The purpose of commitments is to avoid, prevent, reduce or, if possible, offset significant adverse environmental effects.
Development Consent Order	An order made under the Planning Act 2008, as amended, granting development consent.
Environmental Statement	The document presenting the results of the Environmental Impact Assessment process.
European Protected Species	Species (such as bats, great crested newts, otters and dormice) which receive full protection under The Conservation of Species and Habitats Regulations 2017 and Conservation of Offshore Marine Habitats and Species Regulations 2017.
European sites	Designated nature conservation sites which include the National Site Network (designated within the UK) and Natura 2000 sites (designated in any European Union country). This includes Sites of Community Importance, Special Areas of Conservation and Special Protection Areas.
Favourable Conservation Status	The situation in which a habitat or species is thriving throughout its natural range and is expected to continue to thrive into the future.
Intertidal area	The area between Mean High Water Springs and Mean Low Water Springs.
Landfall	The area in which the offshore export cables make landfall (come on shore) and the transitional area between the offshore cabling and the onshore cabling. This term applies to the entire landfall area at Lytham St. Annes between Mean Low Water Springs and the transition joint bays inclusive of all construction works, including the offshore and onshore cable routes, intertidal working area and landfall compound(s).
Mean High Water Springs	The height of mean high water during spring tides in a year.

Term	Meaning
Mean Low Water Springs	The height of mean low water during spring tides in a year.
Mitigation measures	This term is used interchangeably with Commitments. The purpose of such measures is to avoid, prevent, reduce or, if possible, offset significant adverse environmental effects.
Morecambe OWL	Morecambe Offshore Windfarm Ltd is a joint venture between Zero-E Offshore Wind S.L.U. (Spain) (a Cobra group company) (Cobra) and Flotation Energy Ltd.
Morgan and Morecambe Offshore Wind Farms: Transmission Assets	The offshore and onshore infrastructure connecting the Morgan Offshore Wind Project and the Morecambe Offshore Windfarm to the national grid. This includes the offshore export cables, landfall site, onshore export cables, onshore substations, 400 kV grid connection cables and associated grid connection infrastructure such as circuit breaker compounds. Also referred to in this report as the Transmission Assets, for ease of reading.
Morgan OWL	Morgan Offshore Wind Limited is a joint venture between bp Alternative Energy investments Ltd. and Energie Baden-Württemberg AG (EnBW).
National Site Network	The Conservation of Habitats and Species (Amendment) (EU Exit) Regulations 2019 have created a National Site Network on land and at sea, including both the inshore and offshore marine areas in the UK. The National Site Network includes existing Special Areas of Conservation and Special Protection Areas alongside new Special Areas of Conservation and Special Protection Areas designated under these Regulations.
Onshore export cable corridor	The corridor within which the onshore export cables will be located.
Onshore export cables	The cables which would bring electricity from landfall to the onshore substations.
Onshore Infrastructure Area	The area within the Transmission Assets Order Limits landward of Mean High Water Springs. Comprising the offshore export cables from Mean High Water Springs to the transition joint bays, onshore export cables, onshore substations and 400 kV grid connection cables, and associated temporary and permanent infrastructure including temporary and permanent compound areas and accesses. Those parts of the Transmission Assets Order Limits proposed only for ecological mitigation/biodiversity benefit and enhancement areas are excluded from this area.
Onshore substations	The onshore substations will include a substation for the Morgan Offshore Wind Project: Transmission Assets and a substation for the Morecambe Offshore Windfarm: Transmission Assets. These will each comprise a compound containing the electrical components for transforming the power supplied from the generation assets to 400 kV and to adjust the power quality and power factor, as required to meet the UK Grid Code for supply to the National Grid.
Protected species	A species of animal or plant which it is forbidden by law to harm or destroy.
Substation	Part of an electrical transmission and distribution system. Substations transform voltage from high to low, or the reverse by means of electrical transformers.

Term	Meaning
Survey area	The area within which each survey has been undertaken. This may differ from the Study Area as a Survey Area will be based on species or survey-specific guidance on the extent of survey required, which may be limited by, for example, habitat conditions, or be defined in terms of buffer areas around an area of potential impact.
Transmission Assets	See Morgan and Morecambe Offshore Wind Farms: Transmission Assets (above).
Transmission Assets Order Limits	The area within which all components of the Transmission Assets will be located, including areas required on a temporary basis during construction and/or decommissioning
Transmission Assets Order Limits: Onshore	The area within which all components of the Transmission Assets landward of Mean High Water Springs will be located, including areas required on a temporary basis during construction and/or decommissioning (such as construction compounds). Also referred to in this report as the Onshore Order Limits, for ease of reading.

## Acronyms

Acronym	Meaning
BAP	Biodiversity Action Plan
BHS	Biological Heritage Site
BMWP	Biological Monitoring Working Party
BPZ	Bird Protection Zone
CIEEM	Chartered Institute of Ecology and Environmental Management
CoCP	Code of Construction Practice
DCO	Development Consent Order
ECow	Ecological Clerk of Works
ES	Environmental Statement
EMP	Ecological Management Plan
GCN	Great Crested Newt
IEF	Important Ecological Features
INNS	Invasive Non-native Species
LMP	Landscape Management Plan
OEMP	Outline Ecological Management Plan
OLMP	Outline Landscape Management Plan
SPA	Special Protection Area
SSSI	Site of Special Scientific Interest
UK	United Kingdom

## Units

Unit	Description
%	Percentage
ha	Hectare
kV	Kilovolt
m	Metre

# 1 Outline Ecological Management Plan

## 1.1 Background

### 1.1.1 Introduction

1.1.1.1 This document forms the Outline Ecological Management Plan (OEMP) prepared for the Morgan and Morecambe Offshore Wind Farms: Transmission Assets (referred to hereafter as ‘the Transmission Assets’).

### 1.1.2 Project overview

1.1.2.1 Morgan Offshore Wind Limited (Morgan OWL), a joint venture between bp Alternative Energy Investments Ltd (bp) and Energie Baden-Württemberg AG (EnBW), is developing the Morgan Offshore Wind Project. The Morgan Offshore Wind Project is a proposed wind farm in the east Irish Sea.

1.1.2.2 Morecambe Offshore Windfarm Ltd (Morecambe OWL), a joint venture between between Zero-E Offshore Wind S.L.U. (Spain) (a Cobra group company) (Cobra) and Flotation Energy Ltd, is developing the Morecambe Offshore Windfarm, also located in the east Irish Sea.

1.1.2.3 The purpose of the Transmission Assets is to connect the Morgan Offshore Wind Project: Generation Assets and Morecambe Offshore Windfarm: Generation Assets (referred to collectively as the ‘Generation Assets’) to the National Grid.

1.1.2.4 Morgan OWL and Morecambe OWL (the Applicants), are jointly seeking a single consent for their electrically separate transmission assets comprising aligned offshore export cable corridors to landfall and aligned onshore export cable corridors to separate onshore substations and onward connection to the National Grid at Penwortham, Lancashire.

1.1.2.5 The key components of the Transmission Assets include offshore elements, landfall and onshore elements. Full details of the activities and infrastructure associated with the Transmission Assets are set out in Volume 1, Chapter 3: Project description of the Environmental Statement (ES) (document reference F1.3).

1.1.2.6 This OEMP has been developed for onshore elements of Transmission Assets, landwards of Mean Low Water Springs. The onshore and intertidal of Transmission Assets relevant to this plan are:

- onshore export cables: these cables will link the landfall site and the proposed onshore substations
- onshore substations: the proposed substations containing the components for transforming the power supplied via the onshore export cables up to 400 kV;



- 400 kV grid connection cables: these 400 kV cables will connect the proposed onshore substations to the existing National Grid Penwortham substation. Circuit breaker infrastructure may also be required within the 400 kV grid connection cable corridor;
- environmental mitigation areas – temporary and/or permanent areas, including accesses identified to provide environmental mitigation only; and
- biodiversity benefit areas - temporary and/or permanent areas, including accesses identified to provide biodiversity benefit only.

### 1.1.3 Purpose of the OEMP

1.1.3.1 This OEMP provides outline measures required to mitigate temporary and permanent impacts on identified ecological receptors via the restoration, enhancement, and management of existing and created habitats during the site preparation works, construction and operation and maintenance phases of the Transmission Assets. In addition, this OEMP also describes the requirements for future monitoring and reporting during the operation of the Transmission Assets to evaluate the efficacy of the proposed management measures.

1.1.3.2 This OEMP has been drafted based on the following documents:

- Volume 3, Chapter 3: Onshore ecology and nature conservation of the ES (document reference F3.3);
- Volume 3, Chapter 4: Onshore and intertidal ornithology of the ES (document reference F3.4);
- Volume 3, Annexes 3.1 to 3.15 of the ES (document references F3.3.1 to F3.3.15); and
- Volume 3, Annexes 4.1 to 4.4 of the ES (document references F3.4.1 to F3.4.4).

1.1.3.3 This OEMP references the following documents:

- Outline Code of Construction Practice (CoCP) (document reference J1) including supporting appendices (document references J1.1 to J1.14); and,
- Outline Landscape management Plan (OLMP) (document reference J2).

### 1.1.4 Structure of this document

1.1.4.1 This Outline OEMP has been separated into the following sections:

- **section 1.1:** this provides an introduction, overview of the project, purpose and scope of this OEMP and sets out relevant guidance documents;
- **section 1.2:** this provides details on how this OEMP and final EMP will be implemented;

- **section 1.3:** this provides an overview of the environmental mitigation areas proposed;
- **section 1.4:** this describes the roles and responsibilities of the Applicants, Principal Contractors, site managers, environmental coordinators, and other technical roles;
- **section 1.5:** this describes the measures required prior to the commencement of construction;
- **section 1.6:** this describes the measures required during construction of the onshore and intertidal elements of the Transmission Assets;
- **section 1.7:** this describes the measures required upon completion of the construction phase of the onshore and intertidal elements of the Transmission Assets; and
- **section 1.8:** this describes the long term management measures required upon completion of the construction phase of the onshore and intertidal elements of the Transmission Assets.
- **section 1.9:** this describes the requirements for species monitoring and management during the operation of the Transmission Assets.

1.1.4.2 In addition to the sections listed above, this Outline OEMP is also supported by the following appendices:

- **Appendix A** – this provides an indicative timetable and apportionment of works between the Morgan OWL and Morecambe OWL;
- **Appendix B** – this provides further detail regarding the mitigation areas, including key parameters, management measures and apportionment between the Morgan OWL and Morecambe OWL;
- **Appendix C** – this provides the Outline Bird Protection Plan, including the mitigation and monitoring requirements for breeding birds; and
- **Appendix D** – this provides a summary of the legislation relevant to protected or notable species discussed in this OEMP.

## 1.2 Implementation

1.2.1.1 Following the granting of consent for the Transmission Assets, detailed OEMPs will be prepared on behalf of Morgan OWL and/or Morecambe OWL, prior to commencement of the relevant stage of works and will follow the principles established in this OEMP. The detailed Ecological Management Plans will require approval by the relevant planning authority following consultation with relevant stakeholders. The Applicants and all appointed contractors will be responsible for the implementation of the respective detailed Ecological Management Plans.

1.2.1.2 The Applicants have committed to implementation of detailed Ecological Management Plans via the following commitment, CoT76 (see

Volume 1, Annex 5.3: Commitments Register, document reference F1.5.3), and is secured by inclusion of Requirement 12 of the draft Development Consent Order (DCO) (document reference C1) Schedules 2A & 2B.

1.2.1.3 Below sets out the requirement wording for Project A (Project B's requirement mirror those of Project A for this requirement and are, therefore, not repeated):

*12)— No stage of the Project A onshore works or Project A intertidal works may commence until for that stage a written ecological management plan in accordance with the OEMP as appropriate for the relevant stage, has, following consultation with Natural England, been submitted to and approved by the relevant planning authority.*

*(1) The ecological management plan submitted under subparagraph (1) must include an implementation timetable and must be implemented as approved.*

*(2) Onshore site preparation works must only take place in accordance with the relevant details set out in the OEMP.*

1.2.1.4 The Transmission Assets may adopt a staged approach to the approval of DCO requirements. This will enable requirements to be approved in part or in whole, prior to the commencement of the relevant stage of works in accordance with whether staged approach is to be taken to the delivery of the each of the offshore wind farms.

1.2.1.5 For onshore and intertidal works (landward of Mean Low Water Springs), this approach will be governed by the inclusion of Requirement 3 within the draft DCO, which requires notification to be submitted to the relevant planning authority/authorities detailing whether Project A or Project B relevant works will be constructed in a single stage; or in two or more stages to be approved prior to the commencement of the authorised development.

1.2.1.6 Pre-construction and/or site preparation activities may be undertaken prior to the commencement of construction. These activities would comprise the following, in accordance with the definition of 'onshore site preparation works' as defined by the draft DCO and deemed marine licenses (document reference C1) and Volume 1, Chapter 3: Project description of the ES (document reference F1.3) and will be undertaken in accordance with this outline plan:

- site clearance;
- demolition;
- early planting of landscaping works
- archaeological investigations;
- environmental surveys;
- environmental mitigation;
- biodiversity benefit works;
- removal of hedgerows and trees;

- surveys and investigations for the purpose of assessing ground conditions;
- remedial work in respect of any contamination or other adverse ground conditions;
- diversion and laying of utilities and services;
- site security works;
- the erection of any temporary means of enclosure;
- the erection of temporary hard standing;
- the erection of welfare facilities and compounds for welfare facilities;
- creation of site accesses;
- onshore substation preparatory ground works; and
- temporary display of site notices or advertisements.

## 1.3 Overview of environmental mitigation areas

### 1.3.1.1

Several areas are proposed within the Transmission Assets Order Limits: Onshore, hereafter referred to as the Onshore Order Limits, to mitigate potential impacts on Important Ecological Features (IEFs) identified in Volume 3, Chapter 3: Onshore ecology and nature conservation of the ES (document reference F3.3) and Volume 3, Chapter 4: Onshore and intertidal ornithology of the ES (document reference F3.4). These proposed mitigation areas can be summarised as follows.

- **Permanent mitigation area at Fairhaven Saltmarsh:** to reduce impacts of disturbance on intertidal waders that may be disrupted during construction, operation and maintenance, and decommissioning of the Transmission Assets. Measures are proposed to reduce disturbance to roosting waders within a nearby area of suitable habitat at Fairhaven Saltmarsh. Although this mitigation area would primarily be required during construction of the Transmission Assets, the measures will also need to be implemented during the operation and maintenance phase of the Transmission Assets. This is to account for cable repair and reburial events proposed within the Intertidal Infrastructure Area (see **Figure 1.2**).
- **Temporary construction mitigation area at Lytham Moss:** the provision of seasonal scrapes and supplementary feed within a suitable area of arable land at Lytham Moss to mitigate potential impacts of temporary habitat loss (foraging grounds) on geese, swans and waders during construction of the Transmission Assets (see **Figure 1.3**).
- **Pond creation at Moss Side:** creation of ponds to compensate for the permanent loss of a pond and associated aquatic invertebrate

habitat during construction of the onshore export cable corridor for the Morecambe OWL (see **Figure 1.4**).

- **Pond creation at the Morgan onshore substation:** creation of ponds to compensate for the permanent loss of ponds and suitable aquatic invertebrate habitat, including Freshfield Farm Pond, North Biological Heritage Site (BHS) and Freshfield Farm Pond, South BHS during construction the Morgan onshore substation (see **Figure 1.5**).
- **Permanent mitigation area south of Newton-with-Scales:** implementation of habitat enhancement measures to mitigate potential impacts of temporary and permanent habitat loss on identified ornithological features during construction of the Transmission Assets (see **Figure 1.6**).
- **Temporary construction mitigation area at Lea Marsh:** implementation of habitat enhancement measures to mitigate potential impacts of temporary habitat loss and disturbance on otters at Lea Marsh BHS during construction of the Transmission Assets (see **Figure 1.7**).

1.3.1.2 Further information regarding each of the mitigation areas listed above is provided in **section 1.5** to **section 1.8** of this OEMP. The location and geographic extent of these mitigation areas is presented in **Figure 1.1** to **Figure 1.7** of this OEMP.

1.3.1.3 A further area within the Onshore Order Limits is proposed for biodiversity benefit at Lea Marsh Fields, which is considered separately within the Onshore Biodiversity Benefit Statement (document reference J11).

1.3.1.4 The Transmission Assets have also sought to avoid potential impacts on ecology and ornithology receptors as part of the iterative design process, where possible. The primary (embedded) mitigation measures which have been adopted as part of the project and are relevant to this OEMP are summarised in **Table 1.1** below. Further detail is provided within Volume 1, Annex 5.3 Commitment Register of the ES (document reference F1.5.3).

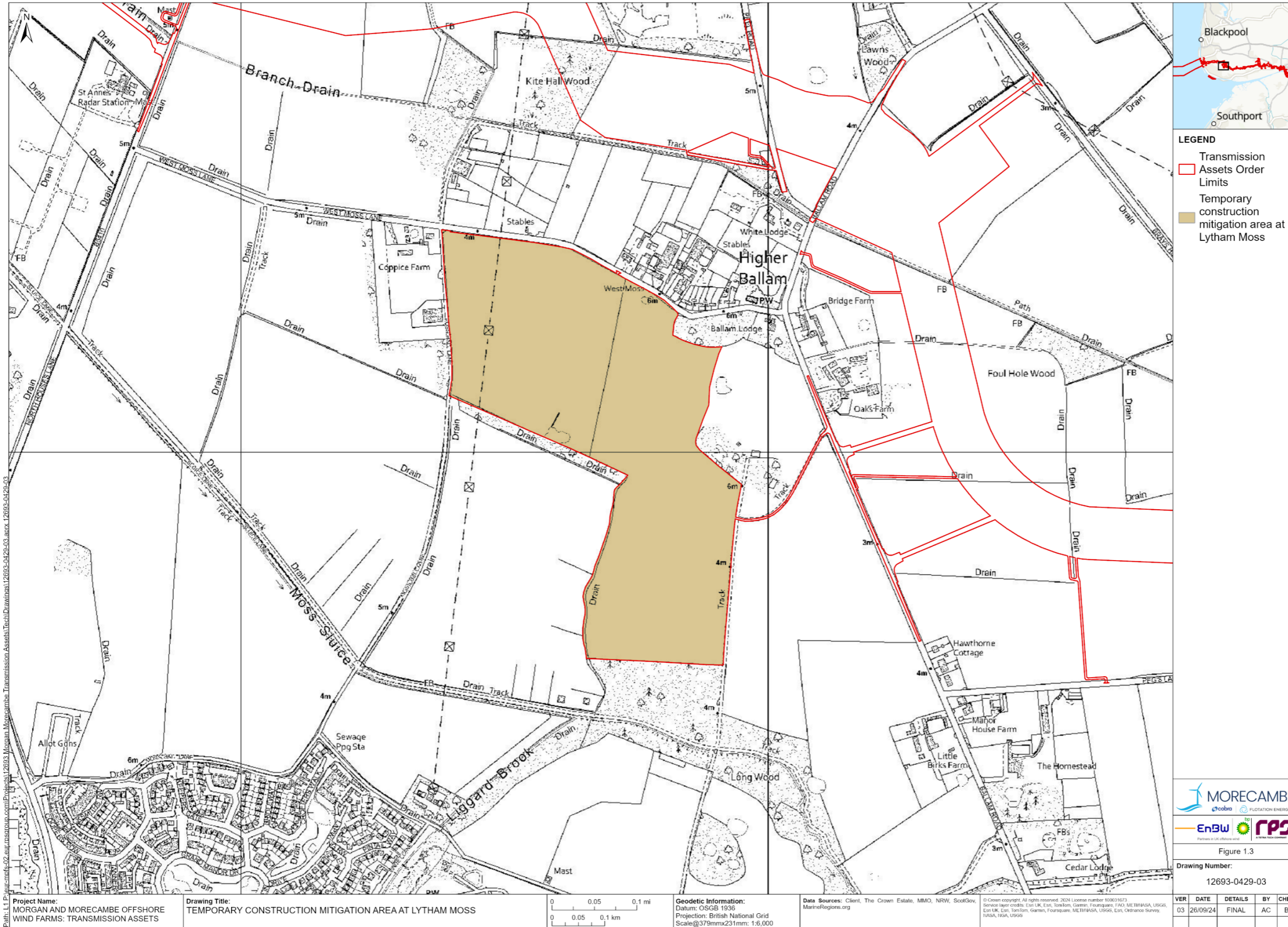






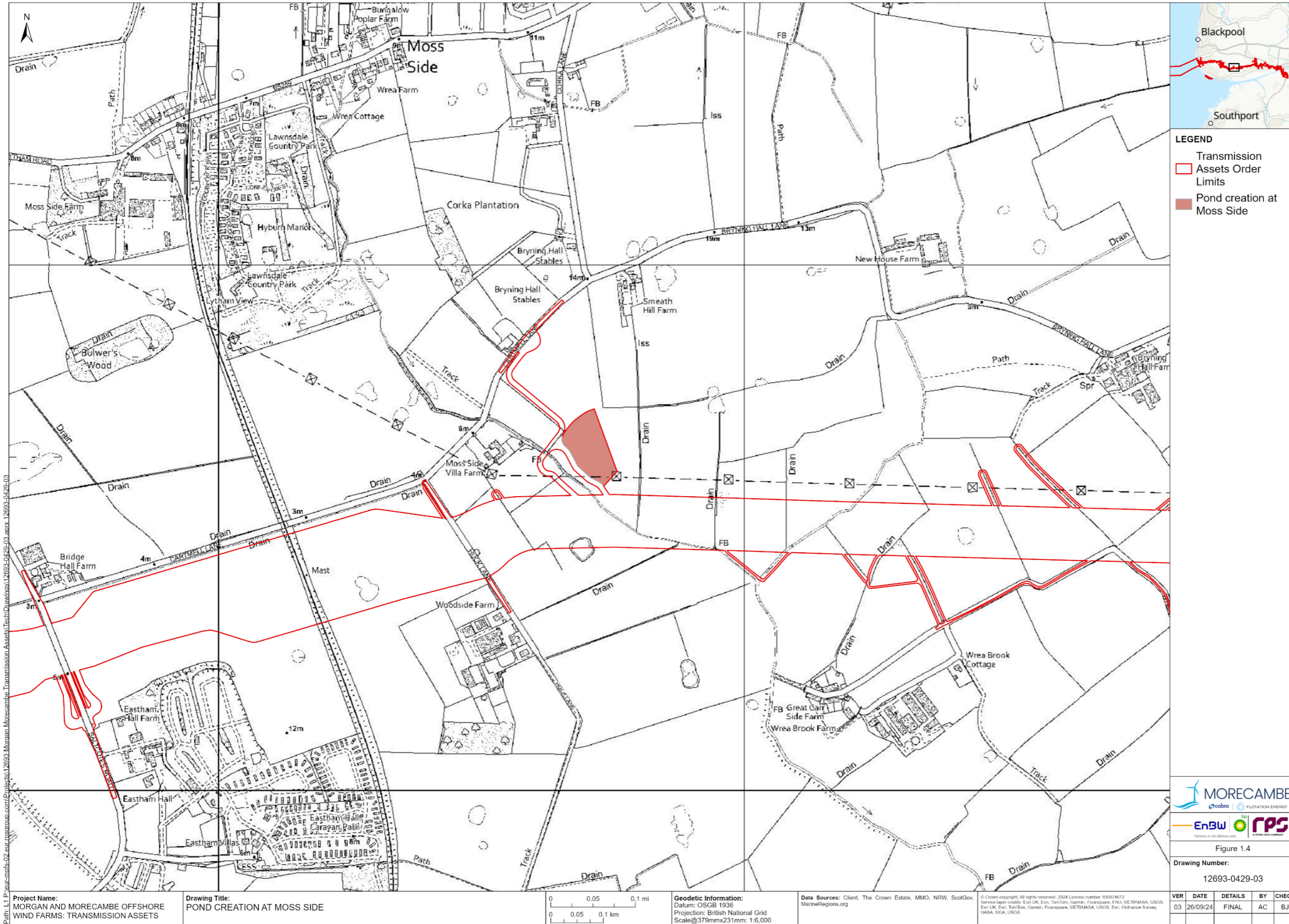






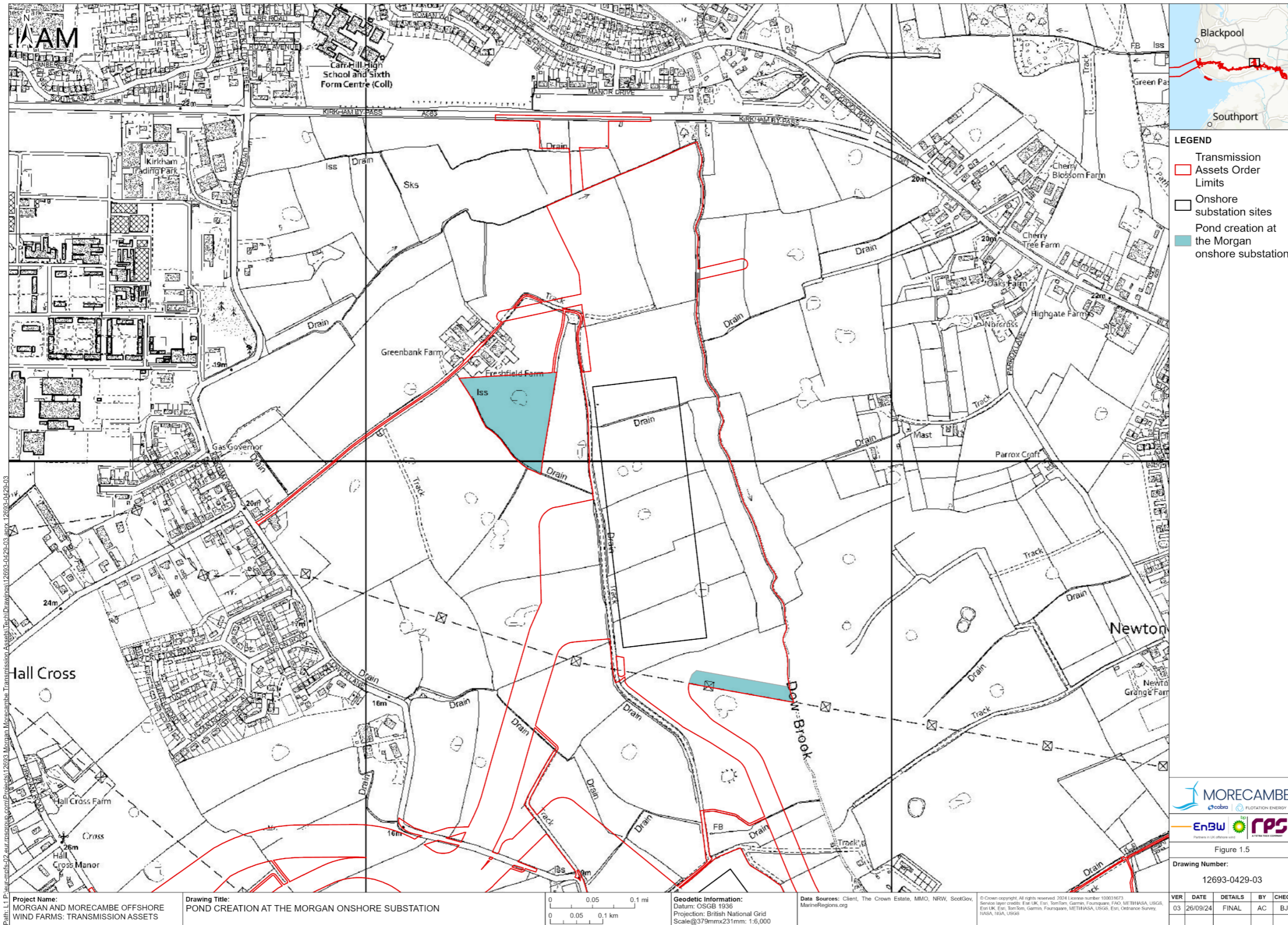
**Figure 1.3: Temporary construction mitigation area at Lytham Moss**





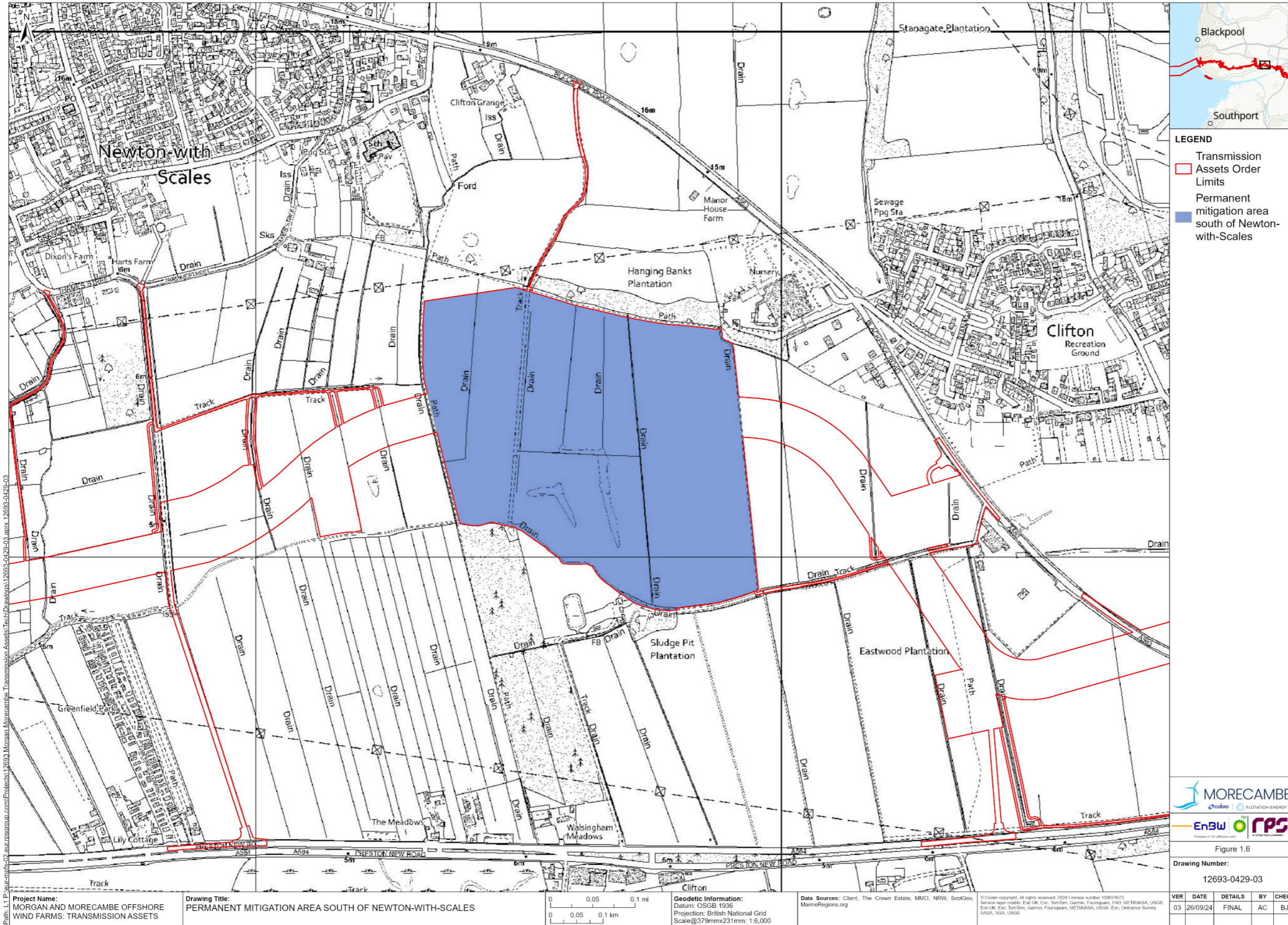
**Figure 1.4: Pond creation at Moss Side**





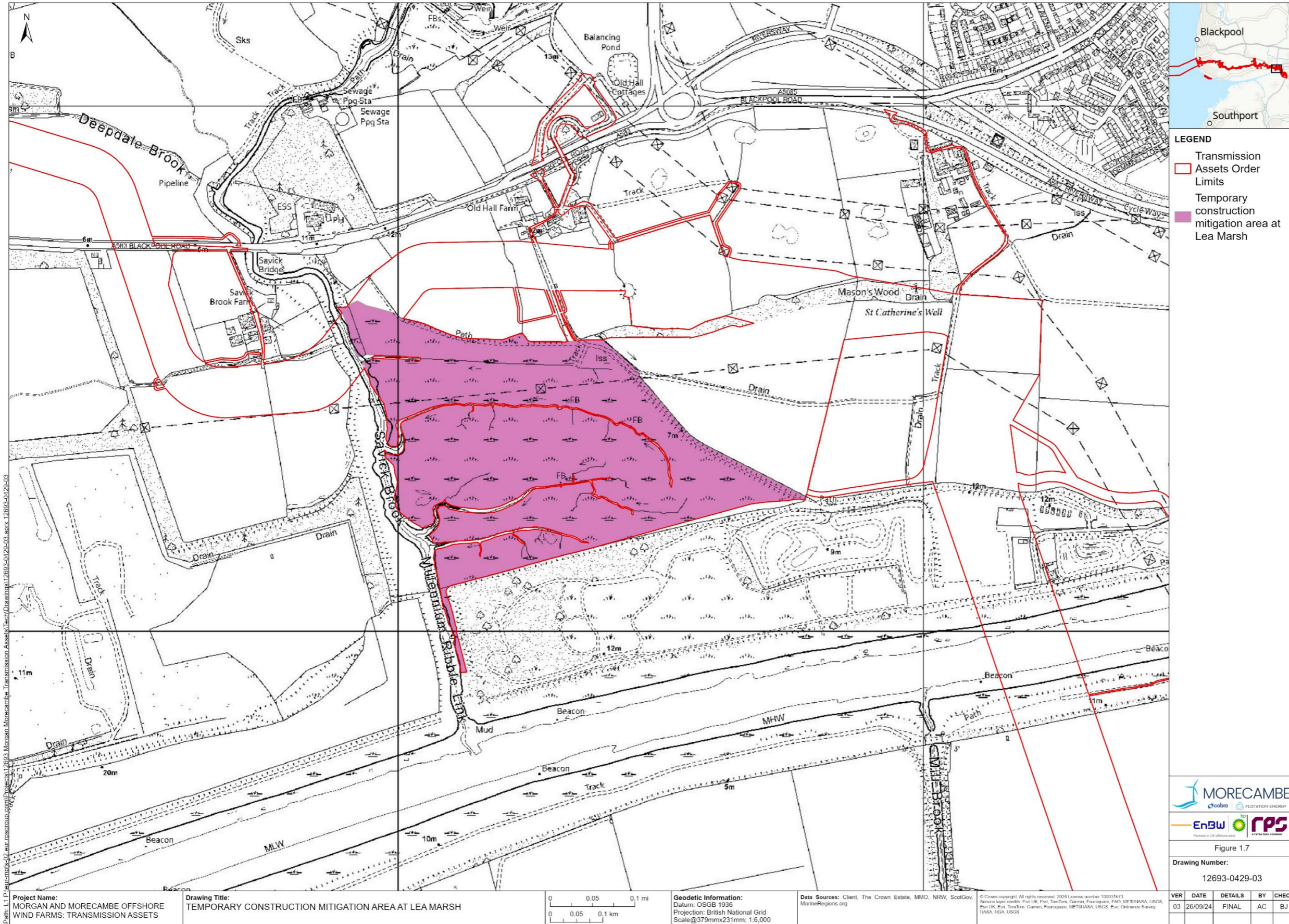
**Figure 1.5: Pond creation at the Morgan onshore substation**





**Figure 1.6: Permanent mitigation area south of Newton-with Scales**





**Figure 1.7: Temporary construction mitigation area at Lea Marsh**



## 1.3.2 Scope of this OEMP

- 1.3.2.1 The aim of this OEMP is to ensure the protection and appropriate management of ecological receptors within the area to be affected by the Transmission Assets. Alongside adherence to legislative requirements relating to ecology and nature conservation and onshore and intertidal ornithology. Information in relation to enhancement is provided in **section 1.10** of this OEMP.
- 1.3.2.2 This OEMP has been drafted based on the findings of site surveys undertaken in 2023 and 2024. Further information regarding ecology and ornithological surveys can be found within Volume 3, Annexes 3.1 to 3.15 of the ES (document reference F3.3.1 to F3.3.15) and Volume 3, Annex 4.1 to 4.4 of the ES (document reference F3.4.1 to F3.4.4) of the ES respectively.
- 1.3.2.3 Prior to the commencement of construction, this OEMP will be updated following pre-construction surveys, where required and all relevant plans and ecological receptor locations will be included within the final EMP for Morgan OWL and Morecambe OWL respectively.
- 1.3.2.4 All commitments identified for the Transmission Assets are detailed in the Volume 1, Annex 5.3 Commitment register of the ES (document reference F1.5.3) and summarised within each topic chapter of the ES. The commitments of relevance to this OEMP, are set out in **Table 1.1** below.

**Table 1.1: Commitments relevant to this OEMP**

Commitment number	Measure adopted	How the measure will be secured
<b>Embedded measures</b>		
CoT13	Where hedgerows and/or trees require removal, this will be undertaken prior to topsoil removal. Sections of hedgerows and trees which are removed will be replaced using like for like hedgerow species, subject to landowner agreement.	DCO Schedules 2A & 2B, Requirement 8 (Code of Construction Practice); and Requirement 12 (Ecological Management Plan)
CoT16	All vegetation requiring removal will be undertaken outside of the bird breeding season. If this is not reasonably practicable, the vegetation requiring removal will be subject to a nesting bird check by a suitably qualified ecological clerk of works. If nesting birds are present, the vegetation will not be removed until the young have fledged or the nest failed.	DCO Schedules 2A & 2B, Requirement 8 (Code of Construction Practice); and Requirement 12 (Ecological Management Plan)
CoT17	Where required, provision will be made for badger access in relevant construction areas, when work is not taking place in order to ensure normal movements as far as reasonably possible. Provision will be made to ensure avoiding the entrapment of any animals within relevant construction areas. Checks will be made prior to the start of any works to ensure no animals are trapped. Appropriate checks will be made as required by the ecological clerk of works.	DCO Schedules 2A & 2B, Requirement 8 (Code of Construction Practice); and Requirement 12 (Ecological Management Plan)
CoT28	Construction site lighting will only operate when required and will be positioned and directed to avoid unnecessary illumination to residential properties, sensitive ecological receptors and footpath users, and minimise glare to users of adjoining public highways. Construction site lighting will be designed in accordance with latest relevant available guidance and legislation and the details of the location, height, design and luminance of lighting to be used will be detailed within the Outline Construction Artificial Light Emissions Management Plan, as part of the Outline CoCP. The design of construction site lighting will accord with the details provided in the Outline Code of Construction Practice (CoT35) and Outline Ecological Management Plan (CoT76).	DCO Schedules 2A & 2B, Requirement 8 (Code of Construction Practice); DCO Schedules 2A & 2B, Requirement 12 (Ecological management plan)
CoT31	Ponds identified during the route planning and site selection process have been avoided where possible. During construction any newly identified ponds will be avoided through micro-siting of the onshore export cable corridor and 400 kV grid connection cable corridor where reasonably practicable.	DCO Schedules 2A & 2B, Requirement 12 (Ecological Management Plan)
CoT92	The Applicants will join the Lancashire District Level Licensing scheme in relation to Great Crested Newts, as detailed within the Outline Ecological Management Plan.	DCO Schedules 2A & 2B, Requirement 12 (Ecological Management Plan)

Commitment number	Measure adopted	How the measure will be secured
<b>Secondary mitigation</b>		
CoT76	Detailed Ecological Management Plan(s) (EMP) will be developed in accordance with the Outline Ecological Management Plan (OEMP). The Outline Ecological Management Plan has been prepared and submitted as part of the application for development consent and includes but is not limited to pre-construction, construction and post-construction mitigation measures relating to habitats and protected or notable species, species mitigation licences and the role of the Ecological Clerk of Works (ECoW) where relevant. The Outline Ecological Management Plan also includes a Breeding Bird Protection Plan which will set out mitigation measures such as vegetation clearance in winter (e.g., hedgerows), pre-construction breeding bird survey, appropriate protection zones upon confirmation of nest building/breeding taking place of key protected or sensitive species. In addition to the Breeding Bird Protection Plan, the OEMP sets out species-specific mitigation plans for Important Ecological Features identified as part of the assessment. Detailed Ecological Management Plan(s) will include details of any long term mitigation and management measures relevant to onshore ecology and nature conservation and in relation to onshore and intertidal ornithology. This will include the management of ecological mitigation areas. The Detailed EMPs will be developed in consultation with the relevant statutory advisors and regulators..	DCO Schedules 2A & 2B, Requirement 12 (Ecological Management Plan)
CoT104	Detailed Ecological Management Plan(s) (EMP) will be developed in accordance with the OEMP (OEMP). This OEMP includes pre-construction, construction and post-construction and any long-term mitigation and management (where applicable). This OEMP includes, but is not limited to: habitats, hedgerows, birds, bats, badgers, otters, water voles, reptiles, terrestrial invertebrates, and other protected or notable species where relevant. The EMP(s) which will include details of any long-term mitigation and management measures relevant to onshore ecology and sites of particular sensitivity. The EMP(s) will be developed in consultation with the relevant stakeholders.	DCO Schedules 2A & 2B, Requirement 12 (Ecological Management Plan)
CoT107	Where construction activities are undertaken along the onshore export cable corridor within areas of Functionally Linked Land (Lytham Moss Biological Heritage Site) in proximity to Higher Ballam and Lower Ballam, a mitigation area will be provided for supplementary feeding of pink-footed goose and whooper swan during the core wintering bird period (November to March, inclusive). The feeding may comprise retention of spoiled crop and/or the import of additional feed, as appropriate. In addition, scrapes will be provided for terrestrial wader features. This is detailed within the Outline Ecological Management Plan.	DCO Schedules 2A & 2B, Requirement 12 (Ecological Management Plan)
CoT113	Where construction activities are undertaken within the Intertidal Infrastructure Area, mitigation measures will be provided at Fairhaven saltmarsh to reduce disturbance upon roosting wader features of Ribble and Alt Estuary SPA. This may comprise a combination of the employment of a warden, educational signage, and soft fencing. This is detailed within the Outline Ecological Management Plan.	DCO Schedules 2A & 2B, Requirement 12 (Ecological Management Plan)



Commitment number	Measure adopted	How the measure will be secured
CoT120	To mitigate for potential permanent habitat loss associated with each of the Onshore Substations, mitigation areas south of Newton-with-Scales will be provided for waders and farmland birds. Measures within these areas may include measures, such as, the creation of scrapes and thickening of hedgerows. This is detailed within the Outline Ecological Management Plan. The final measures will be developed and agreed with the relevant stakeholders as a part of the detailed Ecological Management Plan(s) prior to construction.	DCO Schedules 2A & 2B, Requirement 12 (Ecological Management Plan)
CoT122	The Outline Ecological Management Plan will include details of proposed mitigation measures associated with the direct loss of any ponds within the Transmission Assets Order Limits. Replacement habitat will be provided for ponds considered to be of higher ecological value (e.g. of sufficient conservation interest to support communities of aquatic invertebrates, such as those ponds currently located within the permanent Morgan onshore substation area). Detailed Ecological Management Plan(s) will be developed in accordance with the Outline Ecological Management Plan.	DCO Schedules 2A & 2B, Requirement 12 (Ecological Management Plan)
CoT127	To mitigate for potential disturbance to otters associated with the installation of onshore export cable corridors, a mitigation area in the home range of otter populations will be provided east of Savick Brook. Measures within these areas may include artificial holts and improvement of reed bed habitats. This is detailed within the Outline Ecological Management Plan. The final measures will be developed and agreed with the relevant stakeholders as a part of the detailed Ecological Management Plan(s) prior to construction.	DCO Schedules 2A & 2B, Requirement 12 (Ecological Management Plan)
CoT128	At detailed design stage, hydrogeological risk assessment(s) will be undertaken in relation to the crossing of Lytham St Annes SSSI to mitigate potential impacts to the hydrologically dependant surface water features of the sand dune system. The hydrogeological risk assessment(s) will be informed by ground investigation information, where necessary and practicable. These assessment(s) will be used to inform the detailed site specific crossing design for the installation of the offshore export cables beneath Lytham St Annes SSSI.	DCO Schedules 2A & 2B, Requirement 12 (Ecological Management Plan)

1.3.2.5 Specific details and locations of some ecological receptors (e.g., in relation to badger setts and otter holts/resting sites) have been omitted from this OEMP and will only be provided once a request has been submitted and approved by Transmission Assets. This will also apply to the final EMP.

### 1.3.3 Relevant guidance

1.3.3.1 This OEMP has been prepared in accordance with the following guidance documents, where relevant:

- BS 42020: 2013 Biodiversity: Code of practice for planning and development (British Standards Institution, 2013); and
- Chartered Institute of Ecology and Environmental Management (CIEEM) Good Practice Guidance for Habitats and Species (CIEEM, 2021).

## 1.4 Roles and responsibilities

### 1.4.1 Overview

1.4.1.1 The roles and responsibilities will be appointed by the Principal Contractor or the Applicants. All of the ecological work described in this OEMP will be undertaken under the guidance of the appointed Ecological Clerk of Works (ECoWs).

1.4.1.2 Site inductions and toolbox talks for all site workers will include reference to the requirements of the approved detailed EMP and CoCP.

### 1.4.2 Ecological clerk of works

1.4.2.1 The appointed ECoWs will be responsible for undertaking the following tasks:

- arrange all specialist environmental surveys;
- undertake regular environmental site inspections;
- assist (where deemed necessary the Principal Contractor or Transmission Assets Manager(s)) in delivering site inductions and toolbox talks (i.e. presentations and the dissemination of information to site personnel on ecological matters). All briefings will include reference to the requirements set out in the Ecological Management Plan and CoCP. The toolbox talks will include the general principles and area-specific environmental measures that must be implemented;
- the site-wide ecological requirements will be explained within these briefings. Additional toolbox talks may also be provided for each new area of works to ensure that area-specific requirements are fully understood and implemented;
- assist in reviewing Risk Assessments and Method Statements (RAMS); and

- notifying the Principal Contractor of any issues/breaches in the EMP and/or CoCP.

- 1.4.2.2 All site workers will be informed of the role of the ECoWs. Contact details for the ECoWs will be provided in the detailed EMP and will be made available to site workers and contractors as requested or required. A copy of the detailed EMP will be always kept on site and site workers will be made aware of its location and who to contact to obtain a copy.
- 1.4.2.3 Any known breaches of the requirements documented within the EMP will be reported to the ECoWs by the Principal Contractors, Site Managers or site workers (either directly or through the Principal Contractors Site Managers) as soon as practicable.
- 1.4.2.4 Should it become evident to the ECoWs that a breach of the requirements of the EMP has occurred, the ECoWs will be responsible for reporting this breach to the responsible Environment Managers and Site Managers. Where necessary, the responsible Environmental Managers will report any breaches to the relevant authorities.
- 1.4.2.5 The ECoWs will be responsible for developing an appropriate ecology and nature conservation incident response plan for any breach of the EMP, should an ecology and nature conservation incident occur. These will not form part of the final EMPs, but will be produced by the ECoW following an incident. The responsible Environmental Managers will ensure that any remedial measures proposed are communicated and where required, approved by relevant authorities. Where appropriate Natural England will be consulted with to obtain their agreement for any remedial measures that may be required, as will the Environment Agency specifically in relation to wetlands.
- 1.4.2.6 The EMP, which will be based on this OEMP, will be a live document and therefore regularly reviewed and updated by the ECoWs as appropriate. The ECoWs will be responsible for the reviewing and updating of the EMP, ensuring that all site personnel are aware of the current version as well as submitting amended versions to relevant Local Authorities for their re-approval. In instances where updates are made, and re-approved by relevant Local Authorities, the ECoWs will provide the Site Manager with details of any updates.

## 1.5 Pre-construction mitigation measures

### 1.5.1 Introduction

- 1.5.1.1 This section of this OEMP describes the ecological and ornithological mitigation measures adopted as part of the Transmission Assets that will be undertaken prior to the commencement of construction in the vicinity of identified IEFs.
- 1.5.1.2 Due to the mobility of species and the period of time which will have lapsed between the pre-application surveys and the start of construction, all features surveyed during the pre-application survey effort, and any additional survey locations or features will be re-

surveyed where necessary in accordance with the relevant industry guidance and methodology.

- 1.5.1.3 It is possible that additional IEFs may be recorded during pre-construction surveys described in this section. Where this occurs, the EMP and relevant mitigation strategy will be amended (where required) as soon as practicable. Where there is a significant update in terms of protected species and/or the need for updated/additional mitigation measures, further consultation with the relevant Local Authorities will be undertaken.
- 1.5.1.4 All pre-construction surveys described in this section will be undertaken by the ECoWs or otherwise appropriately experienced and, where necessary, licenced ecologist(s), who will be approved by the ECoWs and will work under the guidance of the ECoWs. All surveys will be carried out in accordance with biosecurity risk assessments and safe systems of works, which will be produced by the ECoWs prior to the commencement of the survey. Where the pre-construction surveys relate to updates of the baseline, these will be carried out by suitably qualified ecologists or ornithologists.
- 1.5.1.5 **Table 1.2** provides further details of the pre-construction surveys proposed, including timings and methodologies. All surveys will be undertaken by suitably experienced/licensed ecologists.
- 1.5.1.6 Due to the Applicants commitment to apply to the Lancashire District Level Licensing scheme, in addition to the pre-application surveys already undertaken, no pre-construction surveys for Great Crested Newts are required for the Transmission Assets.

**Table 1.2: Indicative pre-construction surveys**

Survey	Survey requirements	Survey guidance
Aquatic Invertebrates	One survey visit, which can take place any time of year, excluding winter months (i.e. December to February).	Pre-construction surveys using the rapid assessment methodology based on the Biological Monitoring Working Party (BMWP) system (BMWP, 1997) to sample watercourses and water bodies for aquatic invertebrates to identify the presence or likely absence of protected and notable species. Surveys will also follow guidelines set out in BS EN ISO 10870:2012: Water quality. Guidelines for the selection of sampling methods and devices for benthic macroinvertebrates in fresh waters (British Standards Institution, 2012) and Surveying Terrestrial and Freshwater Invertebrates for Conservation Evaluation (Natural England, 2007).
Bat (preliminary bat roost inspection and tree climbing inspections)	Two survey visits, which can be undertaken from April to September, outside the bat hibernation season (i.e. October to March).	Preliminary bat roost inspection and tree climbing inspections undertaken in accordance with Bat Surveys for Professional Ecologists: Good Practice Guidelines 4 <sup>th</sup> edition (Collins, 2023). Monthly monitoring in accordance with Bat Surveys for Professional Ecologists: Good Practice Guidelines 4 <sup>th</sup> edition (Collins, 2023).
Badger	One visit, which can be undertaken from February to April, when badgers are most active. Where required, sett closures can only occur between July and November and a licence is required from Natural England to close a badger sett.	Pre-construction surveys for badgers to be undertaken in accordance with Badger Protection: Best Practice Guidance for Developers, Ecologists and Planners (England) 2023 (Badger Trust, 2023).
Breeding birds	Providing that all vegetation has been removed prior to the breeding season, one visit will be made prior to construction starting.	The pre-construction surveys will encompass the area of proposed works, with an appropriate recommended disturbance buffer zone, as set out in Disturbance Distances Review: An updated literature review of disturbance distances of selected bird species (Goodship and Furness, 2022).
Breeding birds listed under Schedule 1 of the Wildlife and Countryside Act 198	In all areas where breeding Schedule 1 species were identified or are likely to occur, breeding bird surveys will be completed one year before construction starts. These surveys will be tailored for the species but will include surveys for barn owl, kingfisher and Cetti's warbler. Survey visits will vary from two for barn owl to six for Cetti's warbler.	The pre-construction surveys will encompass the area of proposed works, with an appropriate recommended disturbance buffer zone, as set out in Disturbance Distances Review: An updated literature review of disturbance distances of selected bird species (Goodship and Furness, 2022).

Survey	Survey requirements	Survey guidance
Fish and eel electric fishing	One survey visit, which can be undertaken from June to October.	The pre-construction surveys will be undertaken in accordance with electric fishing operations: equipment and working practices (Environment Agency, 2019).
Otter	Up to four survey visits, carried out at approximately three-month intervals and must be at least 3 months prior to construction.	The pre-construction surveys will be undertaken in accordance with Ecology of the European Otter (Chanin, 2003).
Reptile	Seven survey visits, which can be undertaken from April to May and September to October.	The pre-construction surveys will be undertaken in accordance with Reptile survey: an introduction to planning, conducting and interpreting surveys for snake and lizard conservation (Froglife, 1999) and Herpetofauna Workers' Manual. Joint Nature Conservation Committee, Peterborough (Gent and Gibson, 2003).
Terrestrial Invertebrates	One survey visit, which can take place any time of year, excluding winter months (i.e. December to February).	The pre-construction surveys will be undertaken using site-specific field surveys utilised a variety of search techniques, including sweep-netting, hand searching, spot searching and netting of flying insects. The surveys will utilise timed samples that follow methodologies defined in Surveying Terrestrial and Freshwater Invertebrates for Conservation Evaluation (Drake <i>et al.</i> , 2007) and Measuring Biological Diversity (Magurran, 2004).
Water vole	Two survey visits, which can be undertaken from April to September.	The pre-construction surveys will be undertaken in accordance with The Water Vole Mitigation Handbook (Dean <i>et al.</i> , 2016).

## 1.5.2 Habitats

- 1.5.2.1 In order to minimise the likely impacts on ecological and ornithological IEFs, pre-construction studies will be carried out to update information on sensitive habitats to minimise potential impacts.

### Protective buffer zones

- 1.5.2.2 Works-free protective buffer zones will be established around retained habitats, where practicable. These buffer zones will be maintained throughout the construction works period and will prohibit the tracking of heavy vehicles, and the storage of vehicles, machinery, equipment and soils.

### Hedgerows

- 1.5.2.3 The Hedgerow Regulations 1997 (The Hedgerow Regulations 1997) protect hedgerows meeting the criteria specified in the regulations from removal without the prior permission of the local authority, with additional protections for those defined as "important". It should be noted that where works to hedgerows are permitted under the consented Transmission Assets DCO these are exempt from protection under The Hedgerow Regulations 1997, however, their removal will be limited as far as is practicable and protective buffer zones will be established.
- 1.5.2.4 Where practicable, buffer zones around hedgerows being retained will be at least 5 m in width. Additional buffer zones, where required, will be ascertained by a qualified arboriculturist and established around habitat features of value to protected species.
- 1.5.2.5 Further detail with respect to hedgerows located within the Onshore Order Limits is provided in Volume 3, Annex 3.3: Phase 1 habitat, national vegetation classification and hedgerow survey technical report of the ES (document reference F3.3.3) and the Tree Preservation Order and Hedgerow Plan (document reference B18).

### Retained woodland, mature broadleaved trees and veteran trees

- 1.5.2.6 Wherever practicable, buffer zones surrounding retained mature broadleaved trees and the single veteran tree within the Onshore Order Limits will be 15 m in width or the width of the Root Protection Area (depending on which is the greater) as advised by an appropriately qualified surveyor.
- 1.5.2.7 Further detail with respect to woodland and trees located within the Onshore Order Limits is provided in Volume 3, Annex 10.5: Tree Survey and arboricultural impact assessment of the ES (document reference F3.10.5) and the Tree Preservation Order and Hedgerow Plan (document reference B18).



## 1.5.3 Protected or otherwise notable species

### Aquatic invertebrates

- 1.5.3.1 Four ponds of value for aquatic invertebrates, including i.e. Freshfield Farm Pond, North BHS and Freshfield Farm Pond, South BHS, will be permanently lost during construction of the Morgan onshore substation.
- 1.5.3.2 As such, new ponds will be created to compensate for the loss of these ponds. The areas for the new pond creation are shown in **Figure 1.4** and **Figure 1.5** of this OEMP.
- 1.5.3.3 The new ponds will be created to maximise their value for aquatic invertebrate assemblages. This is likely to include a mix of open water habitat, submerged and marginal vegetation.

### Badger

- 1.5.3.4 Badgers *Meles meles*, and their setts, are protected under the Protection of Badgers Act 1992. The protection is primarily for welfare rather than conservation, since badgers are not rare but are subject to cruelty. Actions prohibited under this legislation, include the intentional or reckless damage, obstruction or destruction of a badger sett and the wilful killing, injuring or taking of badgers, unless covered by licence.
- 1.5.3.5 The badger surveys undertaken to inform the DCO application identified one potential badger sett within the Onshore Order Limits.
- 1.5.3.6 A suite of pre-construction surveys for badgers will be undertaken for suitable habitats located within the Onshore Order Limits. Due to the mobile nature of badgers, prior to the commencement of works in an area, a check of the Order Limits plus a 30 m buffer zone, will be undertaken by qualified ecologists in order to confirm whether there have been any changes to the site conditions recorded during the pre-application surveys as well as noting any new badger setts that have been excavated.
- 1.5.3.7 If the pre-construction surveys identify areas of key commuting value for badgers (such as well-worn paths connecting setts or foraging grounds) which would be bisected by the construction corridor, warning signs will be installed and reduced speed limits for construction vehicles will be implemented to address increased risk of road traffic accidents with badgers.
- 1.5.3.8 Where an active badger sett is identified within 30m of the works a Natural England development licence for badgers would be obtained. Where badger setts are identified but works can be maintained at least 30m away (i.e. where a Natural England licence is either not required as works are located outwith the 30m buffer zone) or where the licence is being sought but yet to be received, the ECoWs will ensure that a 30m buffer is set up around those active setts. No works will be undertaken within this 30m buffer unless advised to be acceptable by the ECoWs. Once the licence has been obtained, the works will need to be carried out in accordance with the requirements of the licence and supervised by the ECoWs.

1.5.3.9 A Natural England licence return form and report of the works undertaken will be completed by the ECoWs. A copy of this form and report will be provided to Natural England as soon as reasonably practicable and as prescribed under the conditions of the licence.

### Bats

1.5.3.10 All species of bats in the UK are fully protected under the Wildlife and Countryside Act (WCA, 1981) (as amended). All species are listed on Schedule 5 of the Act and are therefore subject to the provisions of Section 9. Section 9 makes it an offence to intentionally or recklessly kill, injure or take a bat; possess or control any live or dead specimen or anything derived from a bat; intentionally or recklessly damage, destroy or obstruct access to any structure or place used for shelter or protection by a bat; or intentionally or recklessly disturb a bat while it is occupying a structure or place which it uses for that purpose.

1.5.3.11 Under the Conservation of Habitats and Species Regulations 2017 (Habitats Regulations), it is an offence to deliberately capture, kill or disturb a bat; damage or destroy a breeding site or resting place of a bat; and keep, transport, sell or exchange, or offer for sale or exchange, a live or dead bat or any part of a bat.

1.5.3.12 No known bat roosts will need to be closed under an European Protected Species Mitigation Licence. A noctule summer and hibernation tree roost, near the National Grid Penwortham Substation, was recorded in 2024. This roost is likely to be subject to disturbance impacts and may not be continued to be used by noctules (or other species of bats). As such a bat box suitable for breeding and hibernating noctule should be installed on retained trees further away which, will not be subject to continuous disturbance Impacts.

1.5.3.13 A Daubenton's maternity roost was identified just outside the Onshore Order Limits south of the Dow Brook where the access track to Morecambe Substation will cross the Dow brook. For the Morecambe substation mitigation, the installation of an suitably sized culvert in Dow Brook (in accordance with Bat Conservation Trust guidance) will ensure Daubenton's bat will be able to continue to use the brook as a flightline and foraging habitat. The final design of the this mitigation will be refined and agreed with stakeholders post consent as part of the final EMP.

1.5.3.14 All suitable trees and/or features suitable for supporting roosting bats located within 50 m of the Onshore Infrastructure Area that have been identified will be subject to further pre-construction surveys effort. These surveys will be undertaken within the appropriate survey window (April to September) and in accordance with relevant guidance (see **Table 1.2**) to ascertain the presence or likely absence of roosting bats.

1.5.3.15 Furthermore, as bats use tree roosts intermittently, prior to the commencement of works, mature trees that require felling or pruning will be inspected by a suitably qualified and bat licenced ecologist (this may be the ECoWs if they hold the required qualifications) from ground-level. The suitability qualified and bat licenced ecologist will use a high-

powered torch to locate potential roost sites and signs that could indicate the presence of roosting bats. These daytime surveys can be undertaken any time of year. However, where reasonably practicable, the surveys will be undertaken during the winter months, when leaves and foliage are less likely to obscure features of potential value to bats.

- 1.5.3.16 Should the ground-level, daytime inspection be inconclusive, then a climbing tree inspection will be undertaken, and an endoscope used to ascertain whether a bat roost is present. This type of survey will be undertaken by a licensed bat surveyor.
- 1.5.3.17 Should the tree climbing daytime inspection surveys also prove inconclusive, trees that are assessed as having moderate or high potential to support roosting bats by a suitably qualified ecologist, will be subject to dusk emergence and/or dawn swarming surveys between May and September in order to confirm the presence of roosting bats, identify the species of bat present and determine the size of any roost. This is in accordance with guidelines produced by the Bat Conservation Trust (2016).
- 1.5.3.18 A report of the survey findings and recommendations (including any licensing requirements) for construction will be produced by the suitably qualified and bat licenced ecologist and provided to the Environmental Managers and Site Managers. The report will be made available by the Environmental Managers to local authority and/or Natural England as requested or required, for example, if licenses are required.
- 1.5.3.19 The felling or pruning of a tree containing a bat roost, or significant disturbance or obstruction to bats or their roost will require a Natural England development licence. The suitably qualified ecologist will be responsible for obtaining this licence if it is identified as being required.
- 1.5.3.20 Any additional roosts identified by the pre-construction surveys will be assessed for potential impacts during construction and operation of the Transmission Assets. For example, tree pruning or management resulting in loss or disturbance of a roost, noise and light disturbance, and loss of foraging areas or flight lines, that could affect the roost.
- 1.5.3.21 If the pre-construction surveys identify the presence of a bat roost, the suitably qualified and bat licenced ecologist will notify the Environmental Managers and Site Managers of the requirement to obtain a Natural England licence prior to the commencement of any works on the tree or feature in question, or within 15 m of the tree or feature. If construction is being undertaken within 15 m of a tree or feature that has been identified as potentially supporting roosting bats, construction lighting will be designed in accordance with the best Bats and Artificial Lighting at Night (BCT and ILP, 2023) and light fixtures will be directed away from the roost. For further details on construction lighting measures and mitigations refer to the Outline CoCP (document reference: J1).
- 1.5.3.22 The suitably qualified and bat licenced ecologist will be responsible for ensuring that a Natural England development licence for bats is applied for, prior to the commencement of any works to a tree or feature that has been confirmed as supporting roosting bats. The licence application

will be informed by findings of the pre-construction surveys and will include a detailed method statement and mitigation strategy.

- 1.5.3.23 Works on or within 15 m of a tree or feature containing a bat roost will commence only once a Natural England development licence has been obtained and will be undertaken in accordance with the requirements of the licence. Licenced works will be carried out under the watching brief of a Natural England bat licenced ecologist.
- 1.5.3.24 A Natural England licence return form and report of the works undertaken will then be completed by the suitably qualified and bat licenced ecologist (i.e. the bat licence holder). A copy of this form and report will be provided to the Environmental Managers, Natural England and the local authority as soon as reasonably practicable, and as prescribed by the conditions of the Natural England development licence.
- 1.5.3.25 The following pre-construction mitigation measures will be advised to the Site Manager by the ECoWs regarding commuting and/or foraging bats within the Onshore Order Limits.
- Where possible, hedgerow removal will be undertaken during the winter, to allow time for bat species to adjust. Furthermore, the length and width of hedgerow requiring removal will be minimised wherever possible.
  - Where sections of hedgerow have been removed, moveable features will be employed on a nightly basis to ensure continuation of current commuting routes for commuting and/or foraging bats. These will be in line with standard guidance and requirements and will be of similar shape and size to the existing hedgerow. These will be moved into place at least one hour before dusk each day and removed no earlier than 30 minutes after dawn.
  - Where existing habitats are located immediately outside any construction works areas, these areas will be retained and protected from damage where possible, using fencing.

### Breeding Birds

- 1.5.3.26 Birds are protected at a European level under the EC Directive on the Conservation of Wild Birds 1979 (79/409/EEC). This provides protection for wild birds against being deliberately killed, being taken from the wild, from their eggs being collected, from nest destruction and from being kept in captivity. Allowances are made for game birds. Specially protected birds are listed in Annex 1 of the Directive.
- 1.5.3.27 All species of wild bird in the UK (other than a few pest species) are protected under Part 1 section 1(1) of the Wildlife and Countryside Act 1981 (WCA 1981) (as amended) against intentional or reckless killing, injuring or taking. Taking, damaging or destroying nests in use or being built, and taking or destroying eggs are also prohibited.
- 1.5.3.28 In addition to general protection for birds, certain species are also afforded special protection and are listed in Schedule 1 of the WCA

- 1981 (as amended). These birds are either rare, endangered, declining or vulnerable.
- 1.5.3.29 As breeding bird distribution may vary over time, targeted pre-construction survey updates for breeding birds will be required to establish the presence/absence of protected or notable breeding bird species.
- 1.5.3.30 These surveys should take place a year prior to the commencement of construction and if protected or notable species are found to be present then appropriate working buffers will need to be instated and/or relevant mitigate licences put in place.
- 1.5.3.31 The radius of these buffers would be determined on a species-by-species basis based on known disturbance distances from industry recognised literature, such as Disturbance Distances Review: An updated literature review of disturbance distances of selected bird species (Goodship and Furness, 2022).
- 1.5.3.32 If species designated under Schedule 1 of the Wildlife and Countryside Act 1981 are identified during the pre-construction surveys, then there may be the requirement to apply to Natural England for a disturbance or destruction of nest licence. However, this will be decided on a case-by-case basis by Natural England.
- 1.5.3.33 If an active bird's nest is identified within the works area, a 5 m buffer zone (as advised by the ECoWs) will be implemented during the construction works within this area. The ECoWs will inform the Site Manager as soon as practicable.
- 1.5.3.34 If necessary, the ECoWs will attend the area of work to assess the most appropriate mitigation measures required to protect the nest. Protective measures may include the creation of a 5 m wide works-free buffer zone around the nest, which will be maintained until a suitably qualified ecologist confirms the young have fully fledged and left the nest.
- 1.5.3.35 A record of findings and measures undertaken will be maintained by the Site Manager and provided to the Environmental Managers.
- 1.5.3.36 Furthermore, should a Schedule 1 bird nest be encountered during works, then works will cease in that area and the ECoWs will be consulted prior to works resuming. If the nest is active (as determined by the ECoWs), Natural England will be consulted regarding appropriate mitigation. This is likely to consist of a species-specific buffer zone that will be subject to agreement with Natural England and the ECoWs. Works will not resume until after the young have fledged, and under the authorisation of a suitability qualified ecologist.
- 1.5.3.37 Where vegetation and habitat needs to be cleared, this will be carried out outside of the breeding bird season and the areas where construction is planned will be made unattractive for returning breeding birds. During the breeding season, and for all areas where construction is to take place, even where vegetation has been cleared, it will be the role of the ECoWs to carry out a pre-commencement nest check before construction can proceed.



1.5.3.38 As explained in **section 1.1.2** above, several mitigation areas are proposed within the Onshore Order Limits. Those of relevance to breeding birds include the permanent mitigation area south of Newton-with-Scales.

1.5.3.39 Wader scrapes (shallow depressions created in fields to benefit wading birds like lapwing and redshank) are proposed in the permanent mitigation area south of Newton-with-Scales. These wader scrapes should be created prior to the commencement of construction and outside of the core winter and breeding periods (i.e., between August and October).

Further information regarding each of the mitigation areas is provided in **Appendix B** of this OEMP.

Further details with regard to the pre-construction mitigation requirements for breeding birds can be found in the Breeding Bird Protection Plan, which is provided in **Appendix C** of this OEMP.

### Wintering and Migratory Birds

1.5.3.40 Pre-application surveys for wintering and migratory birds have identified nationally important numbers of waterbirds, including pink footed goose, whooper swan, shelduck, and blacktailed godwit which have been found to be using functionally linked land (associated with Ribble and Alt Estuary SPA) along the Onshore Order Limits.

1.5.3.41 As explained in **section 1.1.2** above, a Temporary construction mitigation area at Lytham Moss and the permanent mitigation area south of Newton-with-Scales have been identified and are associated reducing impacts on wintering and migratory birds.

1.5.3.42 Wader scrapes are proposed in the permanent mitigation area south of Newton-with-Scales. These wader scrapes should be created prior to the commencement of construction works and outside of the core winter and breeding periods (i.e., between August and October).

1.5.3.43 Further information regarding each of these mitigation areas is provided in **Appendix B** of this OEMP.

### Intertidal Birds

1.5.3.44 As explained in **section 1.1.2** above, several mitigation areas are proposed within the Onshore Order Limits. Those of relevance to intertidal birds include the Permanent mitigation area at Fairhaven Saltmarsh.

1.5.3.45 Mitigation measures within the Permanent mitigation area at Fairhaven Saltmarsh will need to be enacted at least two months prior to the commencement of construction work. Possible pre-construction mitigation measures proposed within the mitigation area at Fairhaven Saltmarsh comprise.

- **Soft fencing:** The installation of soft fencing would be designed to discourage (rather than exclude) the public from accessing the mitigation area at Fairhaven Saltmarsh and would be designed so

that views would not be interrupted. An example of soft fencing would be short posts with rope strung between. The final extent of soft fencing would be determined as part of the detailed EMP, but as a minimum it would be expected to run along the coast path at the top edge of the saltmarsh. In addition, the installation of soft fencing would be restricted to periods when bird numbers are low (i.e., June).

- **Signage:** Educational signage would be installed at suitable locations along the periphery of the mitigation area at Fairhaven Saltmarsh to inform the public of the value of the area for internationally important populations of waterbirds, whilst also advising people of simple ways that they can modify their recreational activities and behaviours to reduce disturbance on birds in the area.
- **Wardens:** Wardens would also be employed to further educate and advise the public with regard to requirements for the mitigation area at Fairhaven Saltmarsh.

1.5.3.46 Further information regarding each of these mitigation areas is provided in **Appendix B** of this OEMP.

### GCN

1.5.3.47 Pre-application surveys confirmed GCN to be present within and surrounding the Onshore Order Limits. The construction of Transmission Assets will result in the permanent loss of ponds which form part of the areas of GCN habitat, which are assumed to represent indicative metapopulations.

1.5.3.48 However, as stated in CoT92 of the ES Volume 1, Annex 5.3: Commitments Register (document reference F1.5.3), the Applicants intends to apply for GCN District Level Licensing. As such, all ponds identified as suitable for supporting GCN to be lost during construction of the Transmission Assets would be suitably compensated via the creation of additional ponds.

1.5.3.49 GCN habitat clearance to be undertaken pre-construction will include the following mitigation measures.

- In advance of any works, vegetation management must be undertaken to reduce the suitability for GCN, to discourage GCN from areas which will be soon stripped. Cut scrub and tall grass no lower than 150 mm; carefully remove arisings and leave habitat undisturbed for 48 hours.
- To be followed by directional vegetation clearance (avoiding wet weather during the active period) and soil stripping. The direction of working to be determined by the location of good newt habitat to be retained (starting furthest away from the favourable habitat and working towards it, to encourage GCN to disperse towards safe areas).



- This vegetation clearance can be undertaken during winter but no features offering potential places of shelter or refuge will be disturbed during the winter hibernation period, when amphibians are likely to be overwintering and are most vulnerable to disturbance.
- Vegetation management must be undertaken at the appropriate time of the year and in appropriate weather conditions, to avoid killing/injuring GCN.
- A licensed ecologist (or their accredited agent) must be present during all vegetation clearance works, which are considered to require advice and supervision.

- 1.5.3.50 For the ponds located within the Order Limits, which will need to be drained or infilled during construction of the Transmission Assets, measures will be taken to reduce impacts to GCN.
- 1.5.3.51 Draining or infilling of existing ponds suitable for GCN within the Onshore Order Limits (to be permanently or temporarily lost during construction) may only be undertaken between mid-September to early February (i.e. autumn/winter), to avoid sensitive breeding and hibernation periods for GCN. However, a pond which has ceased to hold water outside this period (i.e. spring/summer) would not be included under these restrictions. If there is a risk that GCN could use the substrate of the pond for hibernation, then a temperature restriction will apply during this period (i.e. temperatures not lower than 5 °C).
- 1.5.3.52 Ponds that support (or are likely to support) GCN to be permanently or temporarily lost during construction, will be drained down during the autumn/winter period (where practicable), using a fine mesh filter, followed by hand and destructive searches of the pond bed and immediate surroundings to capture any animals present.
- 1.5.3.53 If a GCN is located during construction, works in the area will be halted immediately and the ECoWs will be informed. To maintain the welfare of the GCN, a Natural England GCN licensed ecologist will attend the site to handle and where necessary, relocate any GCN to outside the exclusion fence line and provide further ecological advice as to the way forward and assess whether a Natural England licence is required or not. On-going clearance of habitat of potential value to GCN (i.e. hedgerows and scrub) within the surrounding 250 m area will be monitored. If any more GCN are located during construction in the area, site works will be halted immediately, and the GCN licensed ecologist and/or ECoWs will be informed. The ECoWs will inform the Site Managers and Environmental Managers as soon as practicable of the need to obtain a Natural England licence for GCN before works can recommence in the area.
- 1.5.3.54 The ECoWs will be responsible for applying for a Natural England development licence for GCN.

## Fish and eel

- 1.5.3.55 Infrequent records for protected and notable fish species were identified in Volume 3, Annex 3.1: Onshore ecology desk study technical report (document reference F3.3.1). Of the ES. Those identified related to Atlantic salmon, brown/sea trout, European eel, river lamprey and smelt between 2004 and 2016.
- 1.5.3.56 As described in ES Volume 3, Annex 3.7: Fish and eel survey technical report of the ES (document reference F3.3.7), field surveys identified the presence of European eel within Dow Brook, Wrea Brook and Mill Brook which intersect the Onshore Order Limits. Fish species, including three-spined stickleback, flounder, roach, dace and chub have also been found during fish and eel surveys. As such, there is potential for eel and fish to be present within other watercourses and ditches.
- 1.5.3.57 The Eels (England and Wales) Regulations 2009 allow the Environment Agency to implement measures for the recovery of eel stocks. Part 4 of the Regulations includes reference to construction and/or alteration of any obstruction to the passage of eels. As such, eel passes may be required where an obstruction to the passage of eels is created.
- 1.5.3.58 Further surveys would be undertaken in within optimal survey period (June to October) and prior to the commencement of construction works, for any watercourses and ditches likely to be affected during construction to determine the presence of protected fish species. These surveys would also be used to determine requirements for eel passes.

## Otter

- 1.5.3.59 As described in Volume 3, Annex 3.12: Otter survey technical report of the ES (document reference F3.3.12), pre-application surveys indicate that the home range of the breeding population of otter extends from Savick Brook, through Lea Marsh, across the River Ribble into Mill Brook and south to Penwortham.
- 1.5.3.60 This area represents core habitat for the otter population, based on the density of field signs, but evidence of otter was also found throughout the Onshore Order Limits and surrounding area.
- 1.5.3.61 The current proposals of cable installation using trenchless technologies would be used to install the 400 kV grid connection cable corridor beneath Lea Marsh BHS, Savick Brook and Mill Brook which provides suitable habitat for otter. The trenchless construction would extend to approximately 80 m at the closest point from the boundary of the BHS, which is sufficient to avoid suitable direct habitat for loss for otter.
- 1.5.3.62 Disturbance impacts within the core of the otter breeding range will be mitigated for through the provision of alternative habitat improved and enhanced for Otter at Lea Marsh, which will be of a sufficient distance from construction activities.

- 1.5.3.63 The anticipated measures that are likely to be taken at Lea Marsh to mitigate for disturbance effects upon otters due to cable installation include:
- provision of artificial holts;
  - improvement of reed beds; and
  - INNS (Invasive Non-native Species) control
- 1.5.3.64 Due to the mobility of otters and the period of time which will have lapsed between the preapplication surveys and the start of construction, a suite of pre-construction surveys for otters will be undertaken prior to the start of construction to determine the requirement for any Natural England licences.
- 1.5.3.65 These surveys will be undertaken of all watercourses that have been assessed as providing optimal habitat to support otters. A Natural England licence is required for any works that would result in the loss or disturbance of an otter holt or resting place, or if any works are likely to cause significant disturbance or displacement of otters. In order to inform the European Protected Species licence survey methods will include consideration of camera traps, for the otter holts and couches identified at Savick Brook to ascertain the level of use.
- 1.5.3.66 If pre-construction surveys confirm the presence of a previously unidentified otter holt or resting place within the survey area, and if it is not practicable to micro-site working areas to include a 100 m works-free buffer zones, a Natural England development licence for otters will be obtained by the ECoWs prior to the commencement of works at the location for which the licence has been sought for. A licence application is likely to include the provision of a pre-construction artificial otter holt in a suitable location and at an appropriate distance from working areas. Where this is stipulated in the license, this will be adhered to, and all licensed works will be overseen by the ECoWs.
- 1.5.3.67 A Natural England licence return form and report of the works undertaken will be completed by the licensed ecologist following the completion of works and approved by the ECoWs.
- 1.5.3.68 A copy of this form and report will be provided to Transmission Assets Environmental Manager, Natural England and the local authority as soon as reasonably practicable and as prescribed under the conditions of the licence.

### Reptiles

- 1.5.3.69 Pre-application phase 1 habitat surveys identified areas of suitable reptile habitat (e.g. hedgerow bases and areas of scattered scrub/tall ruderals) within Onshore Order Limits. However, as described in Volume 3, Annex 3.8: Great crested newt and reptile survey technical report of the ES (document reference F3.3.8) no evidence of reptiles has been recorded.
- 1.5.3.70 Areas of potential reptile habitat that require clearance, particularly areas associated with the onshore substations and temporary



construction compounds, will be managed prior to the commencement of construction to deter or displace any reptiles which might be present from the working areas.

- 1.5.3.71 Habitat management will involve the clearance of ground cover to create unfavourable conditions for reptiles. Scrub and tall grasses will be cut, to between 5 cm and 10 cm in height, and arisings will be removed from site.
- 1.5.3.72 If habitat is required to be cleared during the reptile hibernation period (i.e. typically November to February inclusive, but dependent on local weather conditions), trees and scrub will be cut using brushcutters or chainsaws, to a height of approximately 30 cm above ground level, to minimise the potential for disturbance to root balls where hibernating reptiles may be located. Remaining rough grass cover will be mowed short (approximately 5 cm above ground level).
- 1.5.3.73 Arisings will not be stacked on site as this could later provide a habitat feature of potential value to nesting birds, reptiles or other species. Instead, arisings will be removed from site.
- 1.5.3.74 Areas subject to habitat clearance will be maintained in a condition not favoured by reptiles (i.e. with minimal ground cover) until the commencement of construction of works (e.g. through regular mowing of ground vegetation).
- 1.5.3.75 All habitat clearance and management would be undertaken under the supervision and guidance of the ECoWs on site. In addition, a record of works will be maintained by the ECoWs and will be provided to Principal Contractors and the Site Managers. A copy of this record will be made available to the relevant Local Authorities on request.

### Terrestrial invertebrates

- 1.5.3.76 Pre-application phase 1 habitat surveys identified areas of suitable terrestrial invertebrate habitat (e.g. river margin and pond margin habitats and saltmarsh) within the Onshore Order Limits. In the surveys, widespread and generally common species were identified (see Volume 3, Annex 3.6: Terrestrial invertebrate survey technical report of the ES (document reference F3.3.6)).
- 1.5.3.77 If terrestrial invertebrates are encountered during the works, then the works will cease, and a suitably qualified ecologist contacted. They will assess the need for further mitigation measures including the requirement for a Natural England licence prior to works recommencing. Construction works will be carried out in accordance with the requirements of the licence and under the guidance of the suitably qualified ecologist and, where necessary, an ecological watching brief.

### Water vole

- 1.5.3.78 During the 2023 and 2024 pre-application surveys, limited water vole field signs were recorded. Full survey results are provided in Volume 3 Annex 3.9: Water vole survey technical report of the ES (document reference F3.3.9). However, as described in Volume 3, Annex 3.1:

Onshore ecology desk study technical report of the ES (document reference F3.3.1) several records of water voles were reported within the Onshore Order Limits.

- 1.5.3.79 For the purposes of this OEMP, a precautionary approach has been adopted, and mitigation requirements have been determined assuming that water voles could be present within the Order Limits. However, if water voles are found to be absent from the development area at the time of construction, no translocation of water voles would be necessary.
- 1.5.3.80 Pre-construction surveys will be undertaken to confirm the presence/absence of water voles along all ditches of potential value to water voles that would be affected during construction of the Transmission Assets.
- 1.5.3.81 If water voles are encountered during the works, then the works will cease, and a suitably qualified ecologist contacted. They will assess the need for further mitigation measures including the requirement for a Natural England licence prior to works re-commencing. Construction works will be carried out in accordance with the requirements of the licence and under the guidance of the suitably qualified ecologist and, where necessary, an ecological watching brief.

## 1.6 Construction mitigation measures

### 1.6.1 Introduction

- 1.6.1.1 This section of this OEMP describes the ecological and ornithological mitigation measures adopted as part of the Transmission Assets that will be undertaken during construction to ensure the protection of notable habitats and species.

### 1.6.2 Construction mitigation measures

- 1.6.2.1 Construction of the Transmission Assets will be undertaken in accordance with the CoCP and supporting documentation. An Outline CoCP (document reference J1) has been submitted with the DCO application for the Transmission Assets.

### 1.6.3 Habitat mitigation measures

#### Protective buffer zones

- 1.6.3.1 Where practicable, works-free protective buffer zones will be established around retained habitats of ecological or ornithological value, such as retained hedgerows, ditches and watercourses. Root Protection Areas around retained hedgerows and trees will be assessed by the ECoWs.
- 1.6.3.2 All the protective buffer zones and Root Protection Areas described under described in **section 1.5**, will be maintained throughout the construction phase of the Transmission Assets. The tracking of heavy vehicles, and the storage and refuelling of vehicles, machinery,

equipment, and soils would be prohibited from buffer zones during construction of the Transmission Assets.

1.6.3.3 In addition, as described in **section 1.9** of this OEMP, the ECoWs will monitor adherence to the requirements of the buffer zones and will maintain a record of all findings and site checks undertaken.

1.6.3.4 Should any breach of the requirements become evident, the ECoWs will inform the Environmental Manager. The ECoWs will inform the Site Manager of remedial measures required to be undertaken as soon as practicable to resolve the situation and minimise effects on ecology.

### Trees and hedgerows

1.6.3.5 Any tree felling works and hedgerow clearance will be carried out in accordance with protected species requirements described in the sections below. Any soil storage areas will be located outside of tree protection zones as identified by the arboricultural survey and at least 5 m from retained hedgerows.

1.6.3.6 The length of individual hedgerow sections to be removed will be reduced as far as reasonably practicable according to construction methods.

1.6.3.7 Where it is necessary to remove sections of hedgerow for cable installation, all sections of hedgerow temporarily removed to enable construction will be replanted as soon as practicable, with regard to appropriate planting months.

### Ditches and watercourses

1.6.3.8 Where ditches are crossed by permanent infrastructure or where open cut trenching or temporary vehicular access across ditches is required, culverts with mammal ledges will be installed to provide a dry path for animals to use.

## 1.6.4 Protected or otherwise notable species

1.6.4.1 Construction measures in respect of protected and notable species will be implemented in accordance with the EMP.

### Badgers

1.6.4.2 Even where no direct impacts to badger setts are likely, best practice measures will be implemented to ensure that no badgers are harmed during the construction of the Transmission Assets.

1.6.4.3 Species protection measures, including maintaining stand-offs from retained badger setts will be specified in the final EMPs, which will be developed in general accordance with the Outline EMP (document reference J6) submitted with the DCO application.

1.6.4.4 Heras fencing will be erected around all construction sites to deter badgers from the construction work areas.



- 1.6.4.5 In addition to Heras fencing surrounding the construction works, if badgers do manage to gain entry to where works are being carried out, the following further measures should be implemented daily.
- Any excavated holes to have a wooden board placed in them overnight to provide a means of escape should any badger accidentally enter the excavation.
  - Any chemicals to be securely stored at night in a suitable locked container.
  - To avoid attracting badgers into the works area, any food waste must be disposed of in appropriate bins or removed from site at the end of each day.

1.6.4.6 Site induction and toolbox talks will include emergency procedures in case of a badger or sett being located during construction works. Procedures will include the immediate halting of work, whilst Site workers will notify the ECoWs and Site Manager of findings as soon as practicable.

### Bats

- 1.6.4.7 All works affecting confirmed bat roosts (to include both roosts confirmed during pre construction surveys and those confirmed during earlier surveys) would be undertaken in accordance with the Natural England Bat Mitigation Licence and EMP.
- 1.6.4.8 Should a bat roost be located during the construction period, works within 30 m of the roost will be halted immediately and site workers will inform the ECoWs as soon as practicable, either directly or through the Site Manager.
- 1.6.4.9 Any potential construction lighting in nearby areas will be directed away from the roost site. Where possible the licensed ecologist will direct the installation of a woodcrete bat box in a suitable location on a mature tree located at least 30 m from the works area, so that any disturbed bat(s) can relocate to this area.
- 1.6.4.10 If the tree requires felling, a Natural England licence will be obtained prior to felling. Licences typically require felling to take place in/around October/November or March/April, to minimise the impact on any bats that might be present.
- 1.6.4.11 In the unlikely event of a 'missed' tree roost being accidentally felled or disturbed, the ECoWs will ensure that a Natural England bat licensed ecologist attends the site as soon as practicable. The bat licensed ecologist will ensure the section containing the roost is moved to a suitable safe and sheltered location, at least 30 m from the works area and away from any potential obstructions that could prevent the exit of bats which may still be present. If required, the bat licenced ecologist will capture and relocate any disturbed bat(s) to a suitable alternative roost site, such as the pre-installed bat roost box. Alternately, if considered necessary, the bat(s) will be taken to a Natural England licensed handler who can monitor its recovery prior to release.

- 1.6.4.12 A record of findings and measures undertaken to protect any disturbed roosting bats will be maintained by the ECoWs and provided to the Transmission Assets Environmental Manager. The ECoWs will inform Natural England of the event and measures undertaken as soon as practicable. If a Natural England licence is required to continue the works, the ECoWs will complete and submit an application, and works will not recommence until the licence has been granted. Works would then be carried out in accordance with the licence and as necessary, under the supervision of a Natural England bat licensed ecologist.
- 1.6.4.13 Within active construction areas, i.e., where removal of sections of hedgerows is required, moveable features will be employed on a nightly basis to ensure continuation of current commuting routes for commuting and/or foraging bats. This approach will only be applied to those hedgerows that have been recorded to provide high and moderate foraging/commuting habitat. These will be in line with standard guidance and requirements and will be a consistent shape and size to the existing hedgerow. These will be moved into place at least one hour before dusk each day and removed no earlier than 30 minutes after dawn.
- 1.6.4.14 Lighting required during construction works at the Onshore Sub-Stations will only operate when required and will be directional to avoid unnecessary illumination. All necessary lighting shall be designed to minimise light scatter (kept near or below the horizontal) and in line with Guidance Note 8 – Bats and Artificial Lighting (ILP, 2023).

### Fish and eel

- 1.6.4.15 As described in Volume 3, Annex 3.7: Fish and eel survey technical report of the ES (document reference F3.3.7), field surveys identified the presence of European eel within Dow Brook, Mill Brook and Wrea Brook, which intersect the Onshore Order Limits.
- 1.6.4.16 The Onshore Crossing Schedule of the ES Volume 1, Annex 3.2 (document reference F1.3.2) illustrates the areas where trenchless techniques will be utilised for the installation of the onshore export cable and 400 kV grid connection cable corridor.
- 1.6.4.17 Trenching work at smaller watercourses and ditches would not be undertaken at night and would include measures to avoid eels from becoming trapped (e.g. ramped ends of trenches).

### GCN

- 1.6.4.18 As stated in CoT92, (see Volume 1, Annex 5.3: Commitments register of the ES (document reference F1.5.3)), GCN mitigation will be in line with the GCN District Level Licensing. Where required, mitigation proposals would be updated following completion of the pre-construction surveys to determine the presence of GCN and their indicative population sizes.
- 1.6.4.19 If any GCN exclusion fencing is installed prior to the commencement of construction works, this will be monitored throughout the construction

phase to ensure that necessary repairs can be undertaken as soon as practicable. The Site Manager will be responsible for undertaking this task daily.

- 1.6.4.20 If a GCN is located during construction, works in the area will be halted immediately and the ECoWs will be informed. To maintain the welfare of the GCN, a Natural England GCN licensed ecologist will attend the site to handle and where necessary, relocate any GCN to outside the exclusion fence line and provide further ecological advice as to the way forward and assess whether a Natural England licence is required or not. On-going clearance of habitat of potential value to GCN (i.e. hedgerows and scrub) within the surrounding 250 m area will be monitored. If any more GCN are located during construction in the area, site works will be halted immediately, and the GCN licensed ecologist and/or ECoWs will be informed. The ECoWs will inform the Site Managers and Environmental Managers as soon as practicable of the need to obtain a Natural England licence for GCN before works can recommence in the area.
- 1.6.4.21 The ECoWs will be responsible for applying for a Natural England development licence for GCN.

### Otter

- 1.6.4.22 Based on the current survey information, the construction phase will not directly impact any otter holts or resting places given the implementation of trenchless techniques. However, given the close proximity of the works to the core otter breeding population, habitat works to Lea Marsh will be provided as an alternative undisturbed resting site for the otter population.
- 1.6.4.23 If working at night is undertaken within or adjacent to watercourses, any lighting will be focussed on working areas and directed away from the watercourse and other watercourses of potential value to otters. Lighting will be kept to a minimum, up to approximately 100 m from otter holts or other identified resting places.

### Reptiles

- 1.6.4.24 Measures to reduce the impacts to reptiles during construction will involve the management of vegetation (e.g. strimming long grass) to discourage occupation by reptiles and the identification and removal of potential refugia and hibernacula (if present) prior to construction works taking place in the relevant areas. These works will be undertaken under the supervision of the ECoWs. The exact measures will be secured via the final EMP post consent, with agreement from relevant stakeholders.
- 1.6.4.25 The management of vegetation (by strimming or flailing) and removal of potential refugia should only be undertaken during the reptile active period of March to October and therefore may need to be carried out well in advance of construction in areas where work is scheduled to commence during the winter months. At least 24 hours will be left



between vegetation management and construction works commencing in affected areas.

1.6.4.26 Due to the potential disturbance of sand lizard habitat at Lytham St. Annes Dunes caused by piling for the cofferdams, which are necessary for the construction of exit pits for the offshore export cables, the following measures are proposed:

- vibration generating equipment to be situated as far from the sand lizard habitat as is practicable to reduce energy transfer to the sand dunes;
- the minimum hammer energy necessary to perform the task to be used;
- cut-off trenches to be installed between the source of vibration and the habitat. These act in the same way as a noise barrier and interrupt the direct path of vibrations to a receiver; and
- adoption of a minimum distance between the sand dune habitat that cofferdam installation can occur will aid in minimising impacts at the dunes.

1.6.4.27 However, these measures remain indicative and will be further refined as part of the detailed EMPs and developed in consultation with the relevant Local Authorities.

#### Water vole

1.6.4.28 Checks for the presence of water vole will be carried out by the ECoWs prior to vegetation clearance. If the pre-construction surveys or ECoWs pre-clearance checks conclude the water vole is present and there is potential to affect watercourses and ditches, then the following mitigation measure would be implemented, where required:

- timing of works to avoid sensitive periods of the water vole life cycle;
- discouraging or, if necessary, removal of water vole from areas where there is risk of injury or death in advance; and
- minimising disturbance from light and human presence via temporary screening and potentially amending working hours.

#### Other mammals

1.6.4.29 Checks for the presence of hedgehogs, polecats, hares or other protected or notable species of mammals will be carried out by the ECoWs prior to vegetation clearance. If checks identify other mammals, additional mitigation measures will be implemented, and mitigation licences applied for as necessary.

#### Breeding birds

1.6.4.30 The ECoWs will be present to carry out final breeding bird checks prior to the commencement of construction works. In addition, the ECoWs

will be responsible for ensuring that any established buffer zones around sensitive and/or protected species are maintained during construction works. Further detailed regarding construction mitigation measures for breeding birds are provided in **Appendix C** of this OEMP.

### Wintering and migratory birds

- 1.6.4.31 With regard to the Temporary construction mitigation area at Lytham Moss, supplementary feeding of pink-footed goose and whooper swan will take place during the core wintering bird period (November to March). The feeding will likely comprise retention of spoiled crop and/or the import of additional feed. This mitigation work will continue over the core winter period whilst construction is taking place and until all habitats that the wildfowl rely upon is restored. In addition the scrapes created prior to construction taking place would continue throughout the construction phase until all disturbance has ceased and all relevant habitats have been restored

### Intertidal birds

- 1.6.4.32 With regard to the Permanent mitigation area at Fairhaven Saltmarsh, the pre-construction measures set out in **Section 1.5.3** of this OEMP would continue throughout the construction phase until all disturbance has ceased and relevant habitats have been restored. These measures are required to reduce impacts upon passage birds as well as wintering birds, and therefore should be in place at all times of the year, whilst construction activities are taking place within the Intertidal Infrastructure Area and the supratidal area of the Onshore Order Limits.

## 1.7 Post-construction mitigation measures

### 1.7.1 Introduction

- 1.7.1.1 This section of this OEMP describes the ecological and ornithological mitigation measures adopted as part of the Transmission Assets that will be undertaken as soon as practicable following the completion of construction works.
- 1.7.1.2 All post-construction works will be carried out under the guidance of the ECoWs. All post-construction monitoring surveys described in this section will be undertaken by the ECoWs or an otherwise appropriately experienced and where necessary, licensed ecologist(s), who will be pre-approved by the ECoWs and will work under the guidance of the ECoWs.

### 1.7.2 Habitats

- 1.7.2.1 Reinstatement of temporarily damaged or cleared terrestrial habitat will be carried out as soon as practicable following completion construction works.

- 1.7.2.2 Habitat reinstatement will comprise the replacement of stripped soils and the planting of native hedgerows, shrubs and trees, typical of the local area and of local provenance where possible.
- 1.7.2.3 Habitat reinstatement and new planting will be undertaken in accordance with the outline measures described in the OLMP (document reference J2). Details of the planting methodologies and plant species lists will be provided in the final LMP.
- 1.7.2.4 The ECoWs will be responsible for producing a report to confirm habitat reinstatement or enhancement requirements have been carried out in accordance with the requirements of EMP and Landscape Management Plan.
- 1.7.2.5 Operational access for monitoring and maintenance will only be permitted on designated routes that have been identified to minimise impacts on onshore biodiversity. This is particularly the case in non-statutory sites of importance for nature conservation, where access is, as far as possible on existing routes. As such impacts on habitats and the assemblages of plants and invertebrates the form the reasons for designation for these sites will be negligible.

### **1.7.3 Protected or otherwise notable species**

- 1.7.3.1 Should any Natural England licences for protected species be required for construction works to be undertaken, the licence applications will include the necessary habitat restoration and measures required for the of the protected species that the licence applies to. These measures will consider requirements of the final LMP. However, should measures be required under a licence that are not included in the LMP, these will be carried out by landscape contractors working under the guidance of a suitably qualified ecologist and/or licence holder.
- 1.7.3.2 The suitably qualified ecologist and/or Natural England licence holder will be responsible for producing any required Natural England licence return forms and report of the works undertaken. A copy of the forms and reports will be provided to the Environmental Manager and relevant Local Authorities, including Natural England as soon as reasonably practicable and as prescribed under the conditions of the Natural England licence.
- 1.7.3.3 Regarding the permanent mitigation area south of Newton-with-Scales, any habitat creation or enhancement works would be undertaken outside of the breeding bird season (i.e. March to August inclusive), where possible, as to avoid impacts of disturbance on birds in the area.

## **1.8 Long term management**

### **1.8.1 Introduction**

- 1.8.1.1 This section of this OEMP describes the mitigation measures for birds and onshore ecology adopted as part of the Transmission Assets that will be undertaken upon completion of the post-construction mitigation described above and shall be maintained during the operational phase.



## 1.8.2 Habitats

- 1.8.2.1 During the establishment phase (up to five years following the planting or spreading of seed) any failed plants will be replaced like-for-like as required to prevent any significant gaps in planting and as agreed with landowners. Once established, new planting will be managed in accordance with the measures set out in the LMP.
- 1.8.2.2 Reinstated or enhanced hedgerows will remain under the management control of the landowner.
- 1.8.2.3 Reinstated and enhanced watercourses and ditches will remain under the management control of the landowner and/or relevant Local Authorities.

## 1.8.3 Protected or otherwise notable species

- 1.8.3.1 Should any additional Natural England licences for protected species be required, the licence holders (e.g. ECoWs) will notify the Applicants and Principal Contractor of any additional survey and habitat requirements.
- 1.8.3.2 The Applicants will maintain a record of all ecology works completed, which will be provided to the relevant Local Authorities, including Natural England as soon as practicable and as prescribed under the conditions of any Natural England licence.
- 1.8.3.3 With regard to the Permanent mitigation area at Fairhaven Saltmarsh, although this mitigation area would primarily be temporary (i.e. during construction of the Transmission Assets), the measures may also need to be implemented during the operation and maintenance phase of the Transmission Assets. This is to account for cable repair and reburial events proposed within the Intertidal Infrastructure Area.
- 1.8.3.4 With regard to the permanent mitigation areas south of Newton-with-Scales and the pond creation areas at the Morgan onshore substation and Moss side, the areas would be subject maintenance activities
- 1.8.3.5 The detailed maintenance activities required within the permanent mitigation areas during operation of the Transmission Assets would be agreed with the relevant Local Authorities as part of the final EMP.

## 1.9 Monitoring and reporting

### 1.9.1 Overview

- 1.9.1.1 This section of this OEMP provides details of the requirements for monitoring and reporting during pre-construction, construction and post construction of the Transmission Assets.

### 1.9.2 Monitoring

- 1.9.2.1 The ECoWs will be responsible for monitoring adherence to the requirements of the detailed EMP during pre-construction and construction of the Transmission Assets. Adherence to EMP will be

monitored via weekly site inspections, where construction works remain underway; and/or weekly meetings with the Site Managers.

- 1.9.2.2 The ECoWs will maintain a record of these site inspections and meetings, which will be provided to the Site Manager and will be made available to the relevant Local Authorities, including Natural England as required (or if requested).
- 1.9.2.3 The ECoWs will regularly (at least once every two weeks) monitor adherence to the requirements of the protective buffer zones. Should any breach of these requirements become evident, the ECoWs will inform the Site Manager as soon as practicable. The ECoWs will inform the Site Manager of measures required to be undertaken as soon as practicable to rectify any potential impacts. If the breach is material, the ECoWs, Site Manager or Undertaker will then be responsible for notifying Natural England of any breaches to the buffer zones.
- 1.9.2.4 With respect to the mitigation areas at Fairhaven saltmarsh and Lytham Moss, further surveys would be undertaken to monitor the efficacy of these mitigation area. Monitoring of the Permanent mitigation area at Fairhaven Saltmarsh and Lytham Moss would continue until all relevant habitats within the Onshore Order Limits have been restored post-construction.
- 1.9.2.5 With regard to the permanent mitigation area south of Newton-with-Scales, following completion of the baseline surveys, monitoring will take place up to five years after construction has finished to monitor the efficacy of this mitigation area.

## 1.9.3 Reporting

### Pre-construction

- 1.9.3.1 The ECoWs will maintain a record of all pre-construction works undertaken as they relate to the protection of IEFs. In addition, The ECoWs will produce pre-construction survey reports, for the species below, although this list is not exhaustive and additional surveys may be required:
- Aquatic and terrestrial invertebrates;
  - Badger;
  - Bats;
  - Breeding, wintering and migratory birds;
  - Fish;
  - Otter; and
  - Water vole.
- 1.9.3.2 Pre-construction survey reports, including advice regarding implications for construction, will be provided to the appointed Site Manager and Undertaker. A copy will be made available to the relevant Local Authorities on request.

- 1.9.3.3 Should any Natural England development licences be required, the ECoWs will produce protected species licence applications which will be submitted to Natural England. Reports will support licence applications where required. The Undertaker reserves the right to review any application prior to submission but must not unreasonably delay its submission to the appropriate authority.

### Construction

- 1.9.3.4 The ECoWs will maintain a record of all ecology works undertaken during the construction period, including any ecological watching briefs or protected species surveys and findings of any site visits. Reports will be provided to the Undertaker and the Site Manager and, where appropriate, the relevant Local Authorities, including Natural England.
- 1.9.3.5 The ECoWs will maintain a record of any breaches of the requirements of the EMP and any measures undertaken to mitigate potential impacts of a breach. Records will be provided to the Undertaker, Site Manager and if necessary, the relevant Local Authorities and Natural England.
- 1.9.3.6 If any reasonable changes to the measures described in the EMP are considered necessary by the ECoWs to achieve the objectives and adhere to the timetable of suitable work periods requirements of the Plan (see **Appendix A**) and any relevant legislation, the ECoWs will produce a report of these proposed changes, detailing the reasons for them, and this report will be provided to the relevant Local Authorities, including Natural England for approval prior to the measures being carried out on site.
- 1.9.3.7 Should a protected species licence be required during the construction period, the ECoWs will be responsible for applying for a such a licence.
- 1.9.3.8 The ECoWs and/or licence holder will be responsible for producing any required Natural England licence return forms and report of the works undertaken. A copy of the forms and reports will be provided to the Undertaker and the relevant Local Authorities, including Natural as soon as practicable and as required under the conditions of the licence.

### Post-construction

- 1.9.3.9 Should any licences be required, the ECoWs and/or Natural England licence holder will be responsible for producing and distributing any required licence return forms and report of the works undertaken as described above.
- 1.9.3.10 The ECoWs will be responsible for producing a report to confirm habitat reinstatement or enhancement requirements have been carried out in accordance with the EMP and the OLMP (document reference J2).

## 1.10 Further opportunities for enhancement

- 1.10.1.1 The Applicants intend to explore the opportunities for enhancement listed below, and these opportunities will be discussed with Natural England and other stakeholders, where appropriate, as the



Transmission Assets progresses into the post consent phase. These early opportunities are currently being considered using the following criteria:

- ecological connectivity;
- spatial scale;
- deliverability / feasibility; and
- ecological efficacy.

1.10.1.2 The Applicants have identified a number of potential opportunities for enhancement, which include but are not limited to:

- supporting protected habitat improvements, restoration, connectivity and monitoring (e.g. ecological monitoring of habitats and physical interventions);
- safeguarding protected species (e.g. reducing predator predation); and
- green infrastructure measures such as community engagement and Public Rights of Way enhancements (e.g. interpretation materials; trails, walkways and cycleways).

1.10.1.3 Details regarding marine enhancement can be found in the Marine Enhancement Statement (document reference J12).

## 1.11 References

ARG (2010) Amphibian and Reptile Groups (ARG) UK Advice Note 5: GCN Habitat Suitability Index. Available at: <https://www.arguk.org/downloads-in-pages/resources/advice-notes/9-great-crested-newt-habitat-suitability-index-arg-advice-note-5> Accessed: September 2024.

Badger Trust (2023) Badger Protection: Best Practice Guidance for Developers, Ecologists and Planners (England) 2023. Available at: <https://www.badgertrust.org.uk/planning-development-and-badgers> Accessed: Sep

BCT and ILP (2023) Bats and Artificial Lighting at Night. Available at: <https://theilp.org.uk/publication/guidance-note-8-bats-and-artificial-lighting/> Accessed: September 2024

Bird Survey & Assessment Steering Group. (2024). Bird Survey Guidelines for assessing ecological impacts, <https://birdsurveyguidelines.org> Accessed: September 2024

Biggs J, Ewald N, Valentini A, Gaboriaud C, Griffiths RA, Foster J, Wilkinson J, Arnett A, Williams P and Dunn F 2014. Analytical and methodological development for improved surveillance of the Great Crested Newt. Defra Project WC1067. Freshwater Habitats Trust: Oxford.

British Standards Institution (2012) Guidelines for the selection of sampling methods and devices for benthic macroinvertebrates in fresh waters. Available at: <https://www.iso.org/standard/46251.html> Accessed: September 2024

British Standards Institution (2013) BS 42020: 2013 Biodiversity: Code of practice for planning and development. Available at:

<https://landingpage.bsigroup.com/LandingPage/Standard?UPI=000000000030258704> Accessed: September 2024

Chanin (2003) Ecology of the European Otter. Available at: <https://publications.naturalengland.org.uk/publication/81053> Accessed: September 2024.

CIEEM (2021) Good Practice Guidance for Habitats and Species. Available at: <https://cieem.net/resource/good-practice-guidance-for-habitats-and-species/> Accessed: September 2024

Collins (2023) Bat Surveys for Professional Ecologists: Good Practice Guidelines 4<sup>th</sup> edition. Available at: <https://www.bats.org.uk/resources/guidance-for-professionals/bat-surveys-for-professional-ecologists-good-practice-guidelines-4th-edition> Accessed: September 2024.

Drake et al., (2007) Surveying Terrestrial and Freshwater Invertebrates for Conservation Evaluation. Available at: <https://publications.naturalengland.org.uk/publication/36002> Accessed: September 2024

Froglife (1999) Reptile survey: an introduction to planning, conducting and interpreting surveys for snake and lizard conservation. Available at: <https://www.froglife.org/> Accessed: September 2024.

Gent and Gibson (2003) Herpetofauna Workers' Manual. Joint Nature Conservation Committee, Peterborough. Available at: <https://hub.jncc.gov.uk/assets/9d7da8c4-9d76-4b65-8263-6b925b3433a4> Accessed: September 2024.

Gilbert, G., Gibbons, D.W., & Evans, J. (1998) Bird Monitoring Methods: A Manual of Techniques for UK Key Species. The Royal Society for the protection of Birds, Sandy, Bedfordshire, England.

Goodship and Furness (2022) Disturbance Distances Review: An updated literature review of disturbance distances of selected bird species (Goodship and Furness, 2022).

Goodship and Furness (2022) Disturbance Distances Review: An updated literature review of disturbance distances of selected bird species.

Mike Dean, Rob Strachan, Derek Gow, Richard Andrews, Fiona Matthews, Paul RF Chanin (2006) The Water Vole Mitigation Handbook.

Natural England (2007) Surveying Terrestrial and Freshwater Invertebrates for Conservation Evaluation. Available at: <https://publications.naturalengland.org.uk/publication/36002> Accessed: September 2024

Reason, P.F. and Wray, S. (2023). UK Bat Mitigation Guidelines: a guide to impact assessment, mitigation and compensation for developments affecting bats. Version 1.1. Chartered Institute of Ecology and Environmental Management, Ampfield.

## Appendix A: Indicative timetable and apportionment

Optimal	Sub-optimal

### Indicative optimal timetable and apportionment of required measures

Description	Jan	Feb	Mar	Apr	May	Jun	Jul	Aug	Sep	Oct	Nov	Dec
<b>Pre-construction</b>												
Pre-construction breeding bird surveys												
Pre-construction breeding bird surveys												
Pre-construction vegetation clearance												
Surveys for roosting bats												
Surveys for hibernating bats												
Surveys for bat activity on hedgerows												
Installation of bat boxes												
Pre-construction Water Vole surveys												
Pre-construction Badger surveys												
Pre-construction Otter surveys												
Habitat management to deter reptiles and amphibians (including GCN)												



Description	Jan	Feb	Mar	Apr	May	Jun	Jul	Aug	Sep	Oct	Nov	Dec
Uprooting habitat with potential for hibernating reptiles and amphibians (including GCN)												
Pond draining and infilling												
Pond Creation												
Natural England Licence Applications (should they be required)												
<b>Construction</b>												
ECoWs breeding bird checks												
Supplementary feeding of pink-footed goose and whooper swan at the arable fields at Lytham Moss												
Measures to reduce disturbance at Fairhaven saltmarsh												
Installation of temporary flightlines for bats												
<b>Post-construction</b>												
Habitat creation at land south of Newton with Scales												
Habitat creation at onshore sub-stations												
<b>Long term</b>												
Habitat management and monitoring and land south of Newton with Scales												
Bat Boxes												
Replacement of failed plant during establishment period												

## Appendix B: Mitigation area summary table

### Summary of mitigation areas and apportionment

Mitigation area	Mitigation summary	Relevant commitments	Apportionment
<b>Onshore ecology and nature conservation</b>			
Temporary construction mitigation area at Lea Marsh	<p><b>Purpose:</b> the purpose of this area is to mitigate impacts of disturbance and habitat loss on otters during construction of the Transmission Assets. Due to the level of overlap of impact (i.e. temporary habitat loss and displacement), the same area will be required to offset the impact from the Morgan and Morecambe onshore cable installation.</p> <p><b>Size:</b> this Temporary construction mitigation area would occupy approximately 25 ha of land at Lea Marsh. The mitigation area is large enough to account for all impacts from the Transmission Assets on otter habitats and distribution, noting this is a wide ranging species. The specific detail of the measures and habitat management practices put in place would be refined with stakeholders post consent taking into account the findings of any pre-construction surveys and detailed design.</p> <p>The Temporary construction mitigation area at Lea Marsh area was selected based on the following factors.</p> <ul style="list-style-type: none"> <li>• Within the home range for of otter populations as identified in site specific surveys;</li> <li>• Close proximity to confirmed otter habitats which would be impacted, particularly around Savick Brook and surrounding areas;</li> <li>• Habitats present in the mitigation area are similar habitat to those used by otters in the wider area, so enhancement likely to be more straightforward.</li> <li>• Mitigation area is large enough to accommodate a wide ranging species and is proportionate to the impact (i.e. disturbance to local otter populations along Savick Brook and other waterbodies connected to the Ribble Estuary).</li> </ul>	CoT127	Morgan: 25 ha Morecambe: 25 ha

Mitigation area	Mitigation summary	Relevant commitments	Apportionment
	<p><b>Duration:</b> this mitigation area would be required during construction of the Transmission Assets.</p> <p><b>Measures:</b> the following measures would be implemented within this mitigation area.</p> <ul style="list-style-type: none"> <li>• the implementation of a meadow grassland regime;</li> <li>• the provision of artificial otter holts and couches: discrete areas within the mitigation area (number of holts would be confirmed following pre-construction surveys);</li> <li>• the enhancement of reed bed habitats and ditches, including planting of marginal vegetation: discrete locations along waterbodies within the mitigation area; and</li> <li>• the implementation of site specific INNS control procedures: as required where INNS are identified in pre-construction surveys..</li> </ul>		
<p>Pond creation at the Morgan onshore substation</p>	<p><b>Purpose:</b> the purpose of this pond creation area is to compensate for the permanent loss of ponds and suitable aquatic invertebrate habitat, including Freshfield Farm Pond, North BHS and Freshfield Farm Pond, South BHS during construction the Morgan onshore substation.</p> <p><b>Size:</b> the area proposed for pond creation would permanently occupy approximately 2.5 ha of land at the Morgan onshore substation.</p> <p><b>Duration:</b> this mitigation area would be required during construction and operation of the Transmission Assets.</p> <p><b>Measures:</b> the following measures would be implemented within this mitigation area:</p> <ul style="list-style-type: none"> <li>• the creation of ponds and suitable habitat for supporting aquatic invertebrates; and</li> <li>• monitoring and management of ponds during operation of the Transmission Assets.</li> </ul>	<p>CoT122</p>	<p>Morgan: 2.5 ha Morecambe: 0 ha</p>

Mitigation area	Mitigation summary	Relevant commitments	Apportionment
Pond creation at Moss Side at the Morecambe onshore substation	<p><b>Purpose:</b> the purpose of this pond creation area is to compensate for the permanent loss of ponds and suitable aquatic invertebrate habitat during construction of the onshore export cable corridor for Morecambe.</p> <p><b>Size:</b> the area proposed for pond creation would permanently occupy approximately 0.8 ha of land at Moss side.</p> <p><b>Duration:</b> this mitigation area would be required during construction and operation of the Transmission Assets.</p> <p><b>Measures:</b> the following measures would be implemented within this mitigation area.</p> <ul style="list-style-type: none"> <li>The creation of ponds and suitable habitat for supporting aquatic invertebrates.</li> <li>Monitoring and management of ponds during operation of the Transmission Assets.</li> </ul>	CoT122	Morgan: 0 ha Morecambe: 0.8 ha
<b>Onshore and intertidal ornithology</b>			
Permanent mitigation area at Fairhaven Saltmarsh	<p><b>Purpose:</b> the purpose of this area is to mitigate impacts of disturbance and temporary habitat loss on waders during construction, operation and maintenance, and decommissioning of the Transmission Assets by reducing disturbance impacts at Fairhaven Saltmarsh.</p> <p><b>Size:</b> this mitigation area would permanently occupy approximately 36 ha of land at Fairhaven Saltmarsh.</p> <p><b>Duration:</b> this mitigation area would be required during construction, operation and maintenance, and decommissioning of the Transmission Assets.</p> <p><b>Measures:</b> the following measures may be implemented within this mitigation area.</p> <ul style="list-style-type: none"> <li>The installation of soft fencing would be designed to discourage (rather than exclude) the public from accessing the mitigation area at Fairhaven Saltmarsh.</li> <li>Educational signage would be installed at suitable locations along the periphery of the mitigation area at Fairhaven Saltmarsh to inform the public</li> </ul>	CoT113	Morgan: 36 ha Morecambe: 36 ha



Mitigation area	Mitigation summary	Relevant commitments	Apportionment
	<p>of the value of the area for internationally important populations of waterbirds.</p> <ul style="list-style-type: none"> <li>• Wardens would also be employed to further educate and advise the public regarding requirements for the mitigation area at Fairhaven Saltmarsh.</li> </ul>		
<p>Temporary construction mitigation area at Lytham Moss</p>	<p><b>Purpose:</b> the purpose of this area is to mitigate impacts of temporary habitat loss (foraging ground) and disturbance on geese, swans and waders during construction of the Transmission Assets. Due to the level of overlap of impact (i.e. temporary habitat loss and displacement), the same area will be required to offset the impact from the Morgan and Morecambe onshore cable installation.</p> <p><b>Size:</b> this mitigation area would temporarily occupy approximately 26 ha of land at Lytham Moss. This would be the maximum area required for mitigation of effects on functionally linked land and would be refined and microsited post consent, pending detailed design and stakeholder agreement.</p> <p>The area was identified based on a number of factors.</p> <ul style="list-style-type: none"> <li>• The location of the suitable arable fields in proximity to existing functionally linked land used by relevant species and adjacent fields already being used for similar mitigation purposes.</li> <li>• Location of the fields in close proximity to areas of functionally linked land affected by the project.</li> <li>• The size of the fields, with pink footed geese requiring fields of &gt;6ha in size for foraging.</li> <li>• The mitigation area identified (i.e. 3 x fields of &gt;6 ha in size) are large enough to provide adequate mitigation to reduce impacts on functionally linked land from the Transmission Assets.</li> </ul> <p><b>Duration:</b> this mitigation area would be required during construction of the Transmission Assets. The mitigation would only be required during winter months during the years of construction (not required outside winter months fields so fields can be managed as normal).</p> <p><b>Measures:</b> the following measures may be implemented within the three fields comprising the mitigation area:</p>	<p>CoT107</p>	<p>Morgan: 26 ha Morecambe: 26 ha</p>

Mitigation area	Mitigation summary	Relevant commitments	Apportionment
	<ul style="list-style-type: none"> <li>• Supplementary feeding: Two fields used for provision of supplementary feeding or retention of spoiled crop on arable land suitable for geese and swans during the core wintering period (November to March) import of additional feed which would be distributed across these two fields. Volume of imported feed would be minimised to meet the calorific requirements of the affected species, and ensure other species and vermin are not attracted to the area.</li> <li>• Temporary scrapes: One field would be used for the provision of scrapes (shallow depressions) suitable for waders and swans during the autumn and winter period. The scrapes would likely comprise up to 20% of the field though the entire field would be required to ensure birds in scrapes are not disturbed.</li> </ul>		
Permanent mitigation area south of Newton-with-Scales	<p><b>Purpose:</b> the purpose of this area is to mitigate impacts of permanent habitat loss on non-breeding waders during the lifespan of the Transmission Assets. It would also be used to enhance the area for breeding waders, and breeding and non-breeding wildfowl and farmland birds.</p> <p><b>Size:</b> this mitigation area would permanently occupy approximately 30 ha of land south of Newton-with-Scales.</p> <p><b>Duration:</b> this mitigation area would be required during construction and operation of the Transmission Assets.</p> <p><b>Measures:</b> the following measures may be implemented within this mitigation area.</p> <ul style="list-style-type: none"> <li>• The creation of scrapes (shallow depressions) suitable for waders and swans.</li> <li>• The enhancement of field margins via the implementation of fencing around the edges of fields and ditches to allow permanent cover of tall grasses and wildflowers.</li> <li>• The thickening existing hedgerows and gapping of hedgerows with new native planting.</li> </ul>	CoT120	Morgan: 19.5 ha Morecambe: 10.5ha

## Appendix C: Breeding Bird Protection Plan

### C.1 Background

The purpose of this Breeding Bird Protection Plan is to present the mitigation measures proposed to avoid or reduce potential impacts to breeding birds, including their nests, eggs and dependent young during construction, operations and maintenance and decommissioning of the Transmission Assets. Therefore, the measures set out within this Breeding Bird Protection Plan ensure compliance with existing legislation protecting breeding birds.

All mitigation measures relating to breeding birds within the Onshore Order Limits, must be undertaken in accordance with the outline measures presented in this OEMP, including the Breeding Bird Protection Plan.

This Breeding Bird Protection Plan has been prepared in accordance with relevant best practice and guidance, including: Disturbance Distances Review: An updated literature review of disturbance distances of selected bird species (Goodship and Furness, 2022) and A Field Guide to Monitoring Nests (Ferguson-Lees et al, 2011).

This Breeding Bird Protection Plan has also been informed by the following documentation, where appropriate: Volume 3, Chapter 4: Onshore and intertidal ornithology of the ES (document reference F3.4); and Volume 3, Annex 4.1: Breeding birds technical report of the ES (document reference F3.4.1).

The terrestrial habitats identified within the Onshore Order Limits primarily consist of improved pasture used for grazing, and arable farming, with small patches of woodland and stretches of hedgerow. The land is low lying and frequently flooded during the winter months with seasonal ponds and scrapes in some areas. There are also numerous ditches bounding the fields some of which are fringed with reedbeds and a small amount of supratidal and sand dune habitats at the coast. Where the Onshore Order Limits crosses the River Ribble, and on some of the tributaries, the river is still tidal and there are limited patches of saltmarsh habitat.

#### C.1.1 Baseline characterisation

Information with respect to breeding birds within and surrounding the Onshore Order Limits was collected through a detailed desktop review of existing studies and data sets. Further information regarding the baseline data sources used are provided in Volume 3, Annex 4.1: Breeding birds technical report of the ES (document reference F3.4.1).

In addition to a desktop study, site-specific surveys were also undertaken in 2022 and 2023. These surveys aimed to characterise the distribution and abundance of breeding birds within the Onshore Order Limits. Further details of the 2022 and 2023 breeding bird surveys are presented in Volume 3, Annex 4.1: Breeding birds technical report of the ES (document reference F3.4.1).

The 2022 site specific surveys identified a total of 40 species with a high or very high conservation status (Annex 1 species of the Birds Directive; Schedule 1 of the Wildlife and Countryside Act 1981; Section 41 of the Natural Environment and Rural Communities Act

2006 and BOCC5 UK red or amber listed species, or any named breeding feature of a nearby nationally or internationally designated site) which were found to be holding territory or displaying territorial behaviour within the onshore ornithology survey area (the Onshore Order Limits plus a 500m buffer).

During the breeding bird surveys completed in 2023, 49 species with a high or very high conservation status were found to be holding territory or displaying territorial behaviour within the onshore ornithology survey area.

The breeding bird assemblage was characterised as composing of mostly common and widespread birds of farmland and gardens. Lytham Moss and Howick Cross had breeding farmland birds such as tree sparrow, yellowhammer, corn bunting and grey partridge. Breeding lapwing and oystercatcher were found throughout the route in isolated patches. No rare breeding raptors were found however breeding barn owl are frequent throughout the area, other Schedule 1 breeding species included kingfisher and Cetti's warbler.

The nearby Newton Marsh Site of Special Scientific Interest (SSSI) holds a diverse breeding wader assemblage including black-tailed godwit, avocet, lapwing, redshank and little ringed plover. Teal and shoveler also known to breed there.

## C.1.2 Predicted impacts

Breeding birds may be directly or indirectly disturbed and displaced during the construction, operations and maintenance and decommissioning phases of the Transmission Assets. There is the potential for birds at various stages of the breeding cycle (i.e. pairing, nest building, egg laying and chick rearing) to be disturbed either by the physical presence and/or noise disturbance associated with the construction works and the presence of machinery.

As explained in Volume 3, Chapter 4: Onshore and intertidal ornithology of the ES (document reference F3.4), construction and decommissioning of the Transmission Assets is likely to have the greatest potential for adverse effects with respect to breeding birds. Therefore, the measures detailed below will be implemented during the construction phase. In addition, as decommissioning works are likely to be similar in nature as construction activities, the mitigation described below will also be implemented during the decommissioning phase of the Transmission Assets.

Should significant operational maintenance works be required during the nesting bird season, or if any Schedule 1 species are suspected or confirmed to be breeding within recommended disturbance buffers, the mitigation measures detailed below will also be followed to protect breeding birds and ensure compliance with relevant legislation.

## C.1.3 Pre-construction management measures

### C.1.3.1 Vegetation clearance

Any vegetation clearance required in advance of construction works will be carried out outside the breeding bird season (the breeding bird season runs from March to August inclusive) and in consultation with the ECoWs as other species may be also affected by vegetation clearance. Prior to vegetation clearance, the works area would be inspected by a suitably qualified ornithologist or the ECoWs on site. Cleared vegetation will be removed from the site or stored appropriately to ensure that it do not become occupied by nesting birds.



### C.1.3.2 Pre-construction surveys of Schedule 1 species

Where Schedule 1 species are known or suspected to breed within the Onshore Order Limits (as identified during pre-application site surveys), pre-construction surveys will be carried out by a suitably qualified ornithologist during the bird breeding season (i.e. March to August inclusive) prior to the commencement of works to confirm if nesting Schedule 1 bird species are present. The pre-construction surveys will encompass the Onshore Order Limits plus an appropriate recommended disturbance buffer zone Disturbance Distances Review: An updated literature review of disturbance distances of selected bird species (Goodship and Furness, 2022).

### C.1.3.3 Pre-construction checks for nesting birds

For areas not previously subject to vegetation clearance, pre-construction checks for nesting birds within the Onshore Order Limits will be carried out within 48 hours of the commencement of works. Checks for nesting birds will be carried out within the construction works area to establish the likely presence/absence of nesting birds.

Pre-construction checks will be undertaken by a suitably experienced ornithologist and comprise a combination of site walkovers, vantage point surveys and vegetation searches. Pre-construction checks will be undertaken within the construction area and the survey method will follow current best practices, such as A Field Guide to Monitoring Nests (Ferguson-Lees et al, 2011).

Prior to the commencement of construction, all relevant personnel will have a toolbox talk delivered to them by the ECoWs, fully briefing them about the potential impacts of the works on nesting birds. The toolbox talk will also include the relevant conservation status, legal protection, relevant method statements and what actions should be taken if nesting birds are encountered or suspected to be present during the works.

If a bird nest is found or suspected to be present at any time, works will cease, and an emergency Bird Protection Zone (BPZ) will be installed. No construction works or vegetation clearance would be permitted in the BPZ until the ECoWs has confirmed that the breeding attempt has concluded. If a Schedule 1 species is found to be nesting and there is potential for disturbance, then an appropriate licence will be applied for from Natural England.

## C.1.4 Bird Protection Zones (BPZs)

BPZs for Schedule 1 species will be based on the disturbance buffers recommended in Distances Review: An updated literature review of disturbance distances of selected bird species (Goodship and Furness, 2022). The exact distance to be used will depend on the Schedule 1 species concerned. Non-schedule 1 species for which disturbance buffers are not available from the literature will be given a minimum BPZ of 10 m.

The BPZs will be established once nest building or breeding has been confirmed, either during pre-construction checks or during construction of the Transmission Assets. The BPZ must be adhered to by all contractors on site until the ECoWs has confirmed that the breeding attempt has concluded. No works will be permitted within the BPZ, including construction personnel or vehicles until the ECoWs has confirmed that the breeding attempt has concluded.

Critical works, which are unavoidable within BPZs, will be done so under supervision of the ECoWs and upon completion of a Protected Species Risk Assessment and carried out under an appropriate Schedule 1 licence obtained from Natural England, if appropriate. The Protected Species Risk Assessment will consider the bird species protected status, types of works to be undertaken and local topography/natural screening.

The BPZs may be reduced under special circumstances (e.g. existing baseline disturbance) and following consultation with Natural England. This will only be undertaken once the relevant mitigation requirements have been identified and agreed, and the ECoWs has carried out the Protected Species Risk Assessment.

If the ECoWs is not present and an active nest is identified by site personnel, an emergency BPZ (of a minimum of 10 m depending on the species identified) will be established by on site personnel. All works within the BPZ must cease as soon as it is safe to do so and the ECoWs will be contacted. No works will be carried out within that area until a nesting bird check has been undertaken and appropriate mitigation has been identified by the ECoWs.

## Appendix D: Summary of legislation

### Summary of legislation relevant to protected or notable species

Species	Relevant legislation	Legislative requirements
Badgers	Protection of Badgers Act (1992).	Badger <i>Meles meles</i> , and their setts, are protected under the Protection of Badgers Act 1992. The protection is primarily for welfare rather than conservation, since badgers are not rare but are subject to cruelty. Actions prohibited under this legislation, include the intentional or reckless damage, obstruction or destruction of a badger sett and the wilful killing, injuring, or taking of badgers, unless covered by licence.
Bats	Wildlife and Countryside Act 1981	All species of bats in the UK are fully protected under the Wildlife and Countryside Act 1981 (1981). All species are listed on Schedule 5 of the Act and are therefore protected by the provisions of Section 9. Section 9 establishes it is an offence to intentionally or recklessly kill, injure or take a bat; possess or control any live or dead specimen or anything derived from a bat; intentionally or recklessly damage, destroy or obstruct access to any structure or place used for shelter or protection by a bat; or intentionally or recklessly disturb a bat while it is occupying a structure or place which it uses for that purpose.
	Conservation of Habitats and Species Regulations 2017	Under the Conservation of Habitats and Species Regulations 2017 (Habitats Regulations), it is an offence to deliberately capture, kill or disturb a bat; damage or destroy a breeding site or resting place of a bat; and keep, transport, sell or exchange, or offer for sale or exchange, alive or dead bat or any part of a bat.
	UK Biodiversity Action Plan	Soprano pipistrelles Soprano pipistrelles, noctules <i>Nyctalus noctula</i> , Bechstein's bats <i>Myotis bechsteinii</i> , brown long-eared bats <i>Plecotus auritus</i> and greater <i>Rhinolophus ferrumequinum</i> and lesser horseshoe bats <i>Rhinolophus hipposideros</i> are also listed as Priority Species under the UK Biodiversity Action Plan (UK BAP).
Birds	Wildlife and Countryside Act 1981	All wild birds, their nests and their eggs are protected under Part 1, Section 1 of the Wildlife and Countryside Act 1981. Subject to the provisions of Part 1, Section 1, the legislation makes it an offence to intentionally: kill, injure or take any wild bird (excluding certain specific game and other licence-controlled species); take, damage, destroy or otherwise interfere with the nest of any wild bird whilst it is in use or being built; obstruct or prevent any wild bird from using its nest; and take or destroy the egg of any wild bird. In addition, for birds listed on Schedule 1 of the Wildlife and Countryside Act 1981, it is also an offence to intentionally or recklessly: disturb any species listed under Schedule 1 whilst it is building a nest; disturb any Schedule 1 species while it is on or near a nest containing eggs or young; and disturb the dependent young of any Schedule 1 species.

Species	Relevant legislation	Legislative requirements
	Conservation of Habitats and Species Regulations 2017	The Conservation of Habitats and Species Regulations 2017 provides protection against deliberate disturbance of birds, particularly during the period of breeding and rearing. This refers specifically to disturbance levels that would affect delivery of the objectives of the Birds Directive.
GCN	Wildlife and Countryside Act 1981	Great crested newts, <i>Triturus cristatus</i> are protected under Section 9 of the Wildlife and Countryside Act 1981, which make it an offence to capture, kill, or disturb GCN; deliberately take or destroy GCN eggs, and damage or destroy GCN breeding sites intentionally or recklessly.
	Conservation of Habitats and Species Regulations 2017	This legislation, which retains the EU Habitats Directive in UK law, makes it an offence to deliberately capture, injure, kill, or disturb great crested newts. It also protects their breeding sites and resting places.
	Natural Environment and Rural Communities (NERC) Act 2006	Great crested newts are listed Species of Principal Importance (SPI) in accordance with Section 41 of the Natural Environment and Rural Communities Act 2006, giving public bodies and local planning authorities a legal duty to have regard for conserving a SPI when exercising their duties.
Fish	Wildlife and Countryside Act 1981	This Act provides protection for certain fish species, such as the allis shad, twaite shad, vendace, whitefish, and Atlantic sturgeon. It is an offence to intentionally kill, injure, or take these fish. The Act also protects their habitats by making it illegal to damage or destroy structures or places used for shelter or protection.
	Conservation of Habitats and Species Regulations 2017	These regulations provide protection for certain fish species, such as the allis shad, twaite shad, houting and Atlantic sturgeon. It is an offence to intentionally kill, injure, or take these fish. The regulations also protects their habitats by making it illegal to damage or destroy structures or places used for shelter or protection.
	Salmon and Freshwater Fisheries Act 1975	This Act is a comprehensive piece of legislation aimed at protecting and managing salmon and freshwater fish populations in the UK. For example prohibiting certain methods of taking fish, prohibiting the taking of fish during close seasons and close times to protect spawning and construction and maintenance of fish passes at barriers (e.g. weirs and dams) to ensure free movement of fish.
	Natural Environment and Rural Communities (NERC) Act 2006	Thirty-five marine and freshwater fish species are listed Species of Principal Importance (SPI) in accordance with Section 41 of the Natural Environment and Rural Communities Act 2006, giving public bodies and local planning authorities a legal duty to have regard for conserving a SPI when exercising their duties.
Eel	The eels (England and Wales) Regulations 2009	These regulations implement measures for the recovery of European eel stocks. They require the installation of eel passes and screens at barriers and water intakes to facilitate safe migration. The Environment Agency and Natural Resources Wales have the authority to enforce these measures.
	Wildlife and Countryside Act 1981	Eels are not specifically listed in the schedules of the Wildlife and Countryside Act 1981. However, the Act provides general protections for wildlife and their habitats, which can indirectly benefit eel populations. For



Species	Relevant legislation	Legislative requirements
		example, it is an offence to intentionally or recklessly damage or destroy any structure or place that wild animals use for shelter or protection, which can include habitats used by eels.
Otter	Wildlife and Countryside Act 1981	Otter are listed in Schedule 5 of the Wildlife and Countryside Act 1981. As such, under Section 9 of this Act it is an offence to: intentionally or recklessly disturb an otter while it is occupying a structure or place, which it uses for that purpose; or obstruct access to a place of shelter or protection.
	Conservation of Habitats and Species Regulations 2017	Otter are listed under Schedule 2 of the Conservation of Habitats and Species Regulations 2017. This makes it an offence to: deliberately capture, injure or kill an otter; deliberately disturb an otter; or damage or destroy a breeding site or resting place of an otter.
	Natural Environment and Rural Communities (NERC) Act 2006	Otter are listed as a species of principal importance under Section 41 of this Act, which means their conservation must be taken into account by public bodies when performing their duties.
Water vole	Wildlife and Countryside Act 1981	Water vole are listed in Schedule 5 of the Wildlife and Countryside Act 1981. As such, under Section 9 of this Act it is an offence to: intentionally or recklessly disturb an otter while it is occupying a structure or place, which it uses for that purpose; or obstruct access to a place of shelter or protection.
	Natural Environment and Rural Communities (NERC) Act 2006	Water vole are listed as a species of principal importance under Section 41 of this Act, which means their conservation must be taken into account by public bodies when performing their duties.
Reptiles	Wildlife and Countryside Act 1981	All reptile species native to United Kingdom are protected under Section 9(1) and (5) of the Wildlife and Countryside Act 1981, which makes it an offence to intentionally or recklessly kill or injure, or to sell, barter, exchange, or transport reptiles or any part of them.
	Natural Environment and Rural Communities (NERC) Act 2006	Native species of reptile are listed as a species of principal importance under Section 41 of this Act, which means their conservation must be taken into account by public bodies when performing their duties.
Terrestrial invertebrates	Wildlife and Countryside Act 1981	Provides protection for many invertebrate species listed in Schedule 5. It is an offence to intentionally kill, injure, or take these invertebrates from the wild. Additionally, it is illegal to possess or control them (alive or dead), damage or destroy their habitats, or disturb them while they are in a place of shelter or protection <sup>1</sup> .
	Conservation of Habitats and Species Regulations 2017	This legislation, which incorporates the EU Habitats Directive into UK law, protects certain invertebrates as European Protected Species.

Species	Relevant legislation	Legislative requirements
	Natural Environment and Rural Communities (NERC) Act 2006	Some species of terrestrial invertebrates are listed under Section 41 of this Act as species of principal importance for biodiversity conservation in England. Public bodies must consider these species when performing their functions, ensuring that their conservation is taken into account.
Aquatic invertebrates	Wildlife and Countryside Act 1981	Provides protection for many invertebrate species listed in Schedule 5. It is an offence to intentionally kill, injure, or take these invertebrates from the wild. Additionally, it is illegal to possess or control them (alive or dead), damage or destroy their habitats, or disturb them while they are in a place of shelter or protection1.
	Conservation of Habitats and Species Regulations 2017	This legislation, which incorporates the EU Habitats Directive into UK law, protects certain invertebrates as European Protected Species.
	Natural Environment and Rural Communities (NERC) Act 2006	Some species of aquatic invertebrates are listed under Section 41 of this Act as species of principal importance for biodiversity conservation in England. Public bodies must consider these species when performing their functions, ensuring that their conservation is taken into account.